



**comune di trieste**  
piazza Unità d'Italia 4  
34121 Trieste  
tel. 040 6751  
www.comune.trieste.it  
partita iva 00210240321

---

Area Lavori Pubblici, Finanza di Progetto e Partenariati

Servizio Spazi Aperti, Verde Pubblico e Strade

---

## Servizio di manutenzione ordinaria aree connettivo – VP 480

---

B – 2

PLANIMETRIE AREE DI  
INTERVENTO

data: novembre 2018

Direttore del Servizio

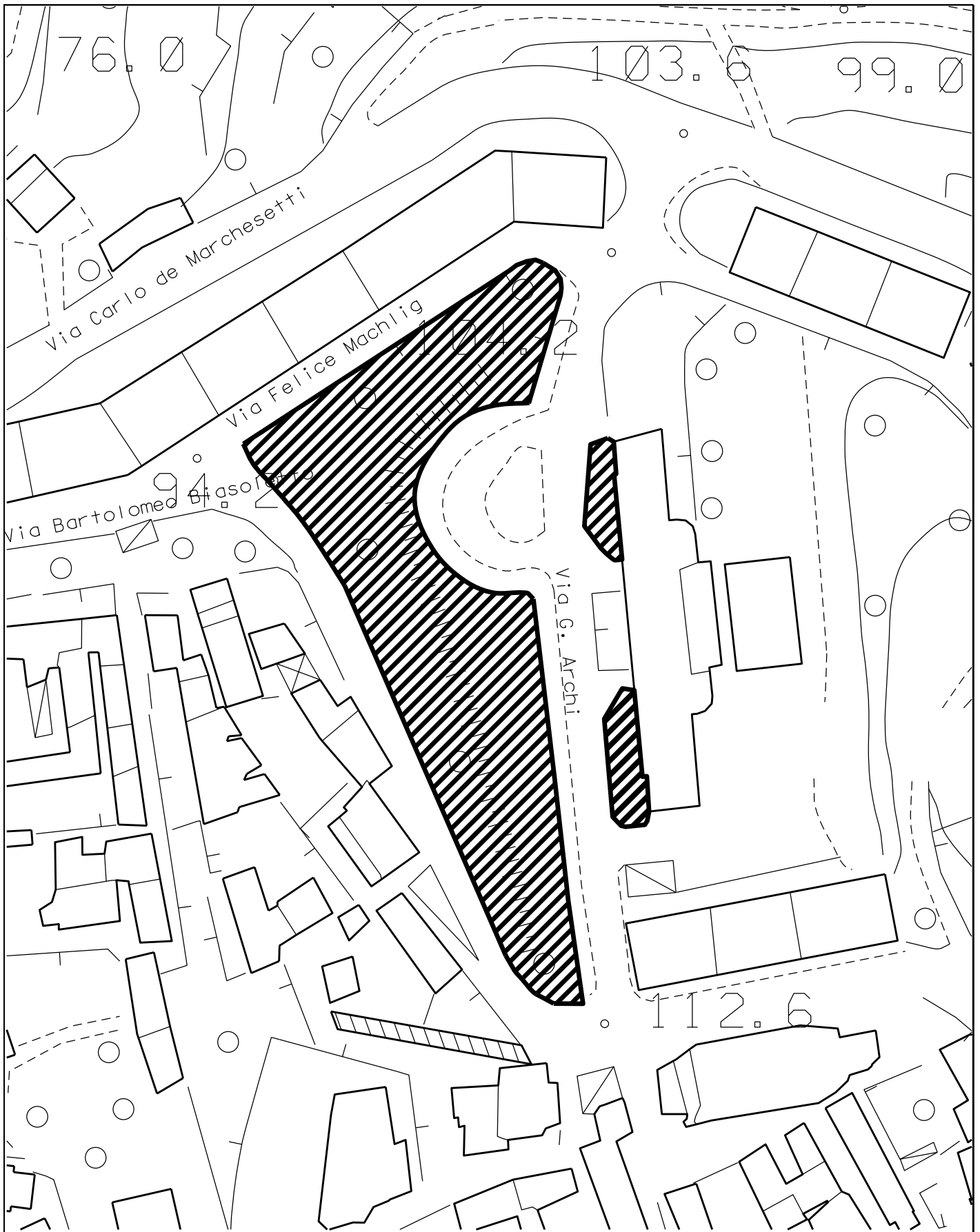
dott. arch. Enrico CORTESE

Responsabile tecnico del Servizio

per. ed. Umberto Bordon

Assistente

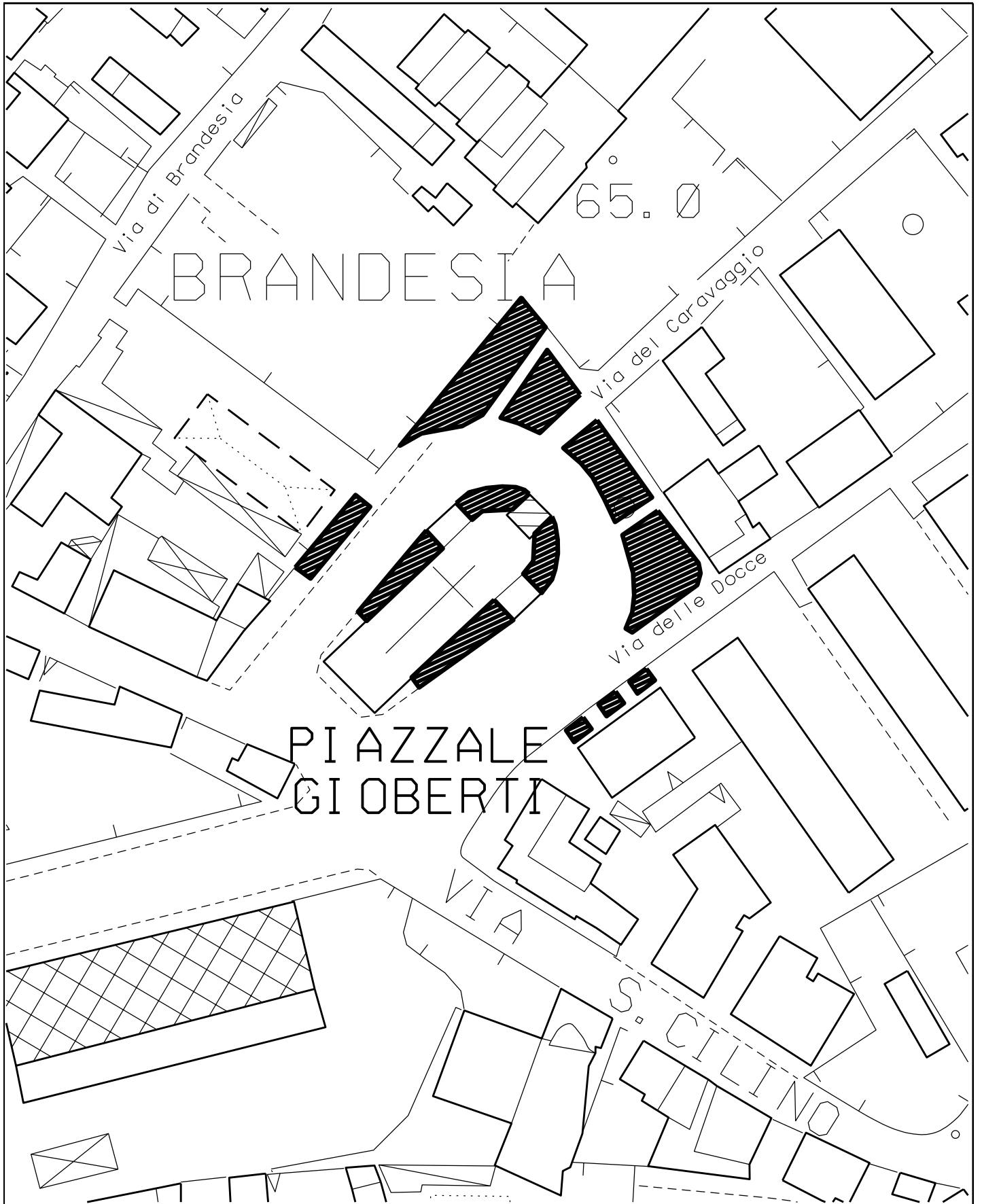
per. ed. Alessandro Pecchiar



**① GIARDINO E AIUOLE VIA ARCHI**

Superficie mq 3.800

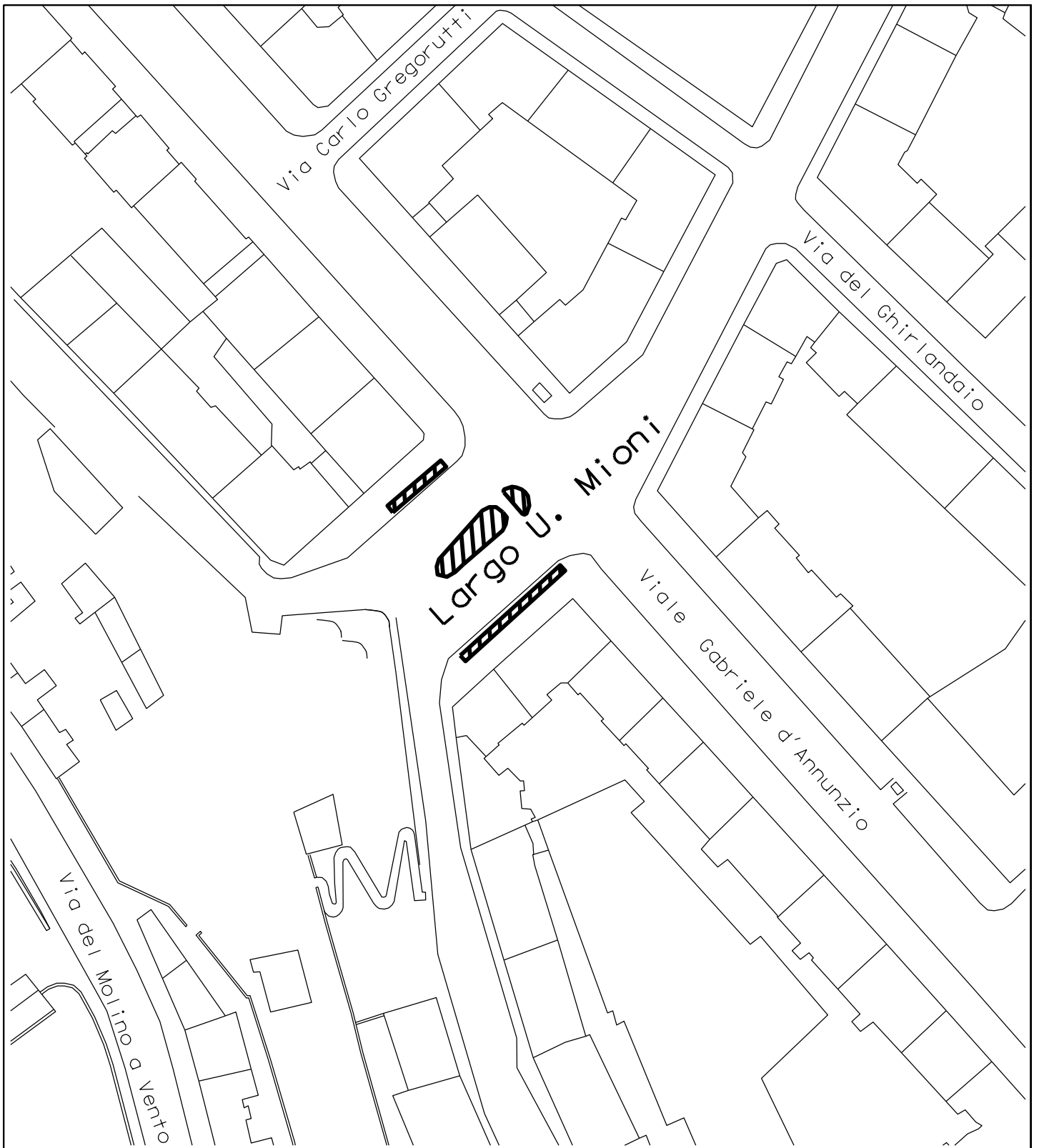
Scala 1 : 1.000



**② AIUOLE PIAZZALE GIOBERTI**

Superficie mq 1.100

Scala 1 : 1.000

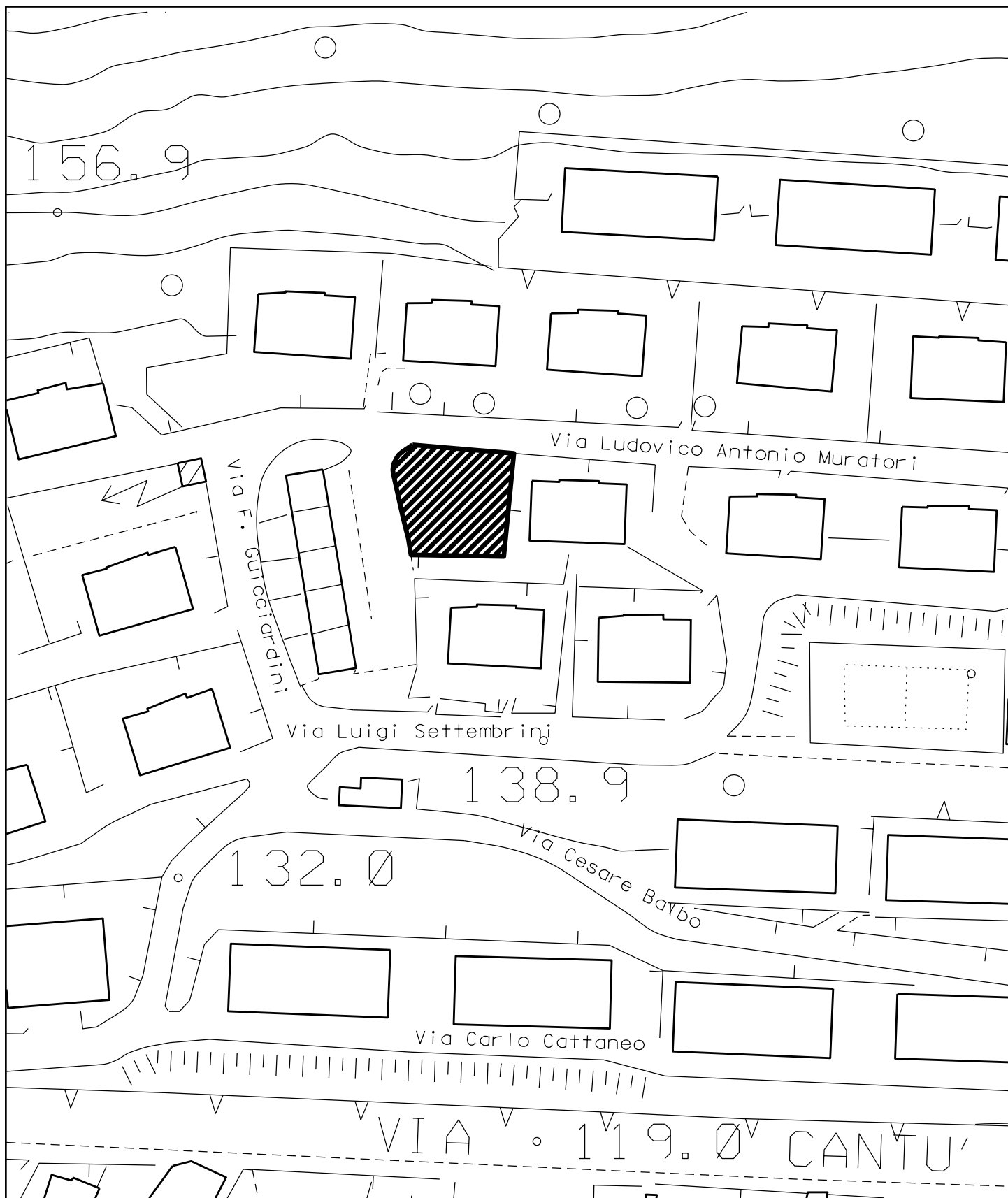


**3**

## **AIUOLE LARGO MIONI**

Superficie di intervento mq 150

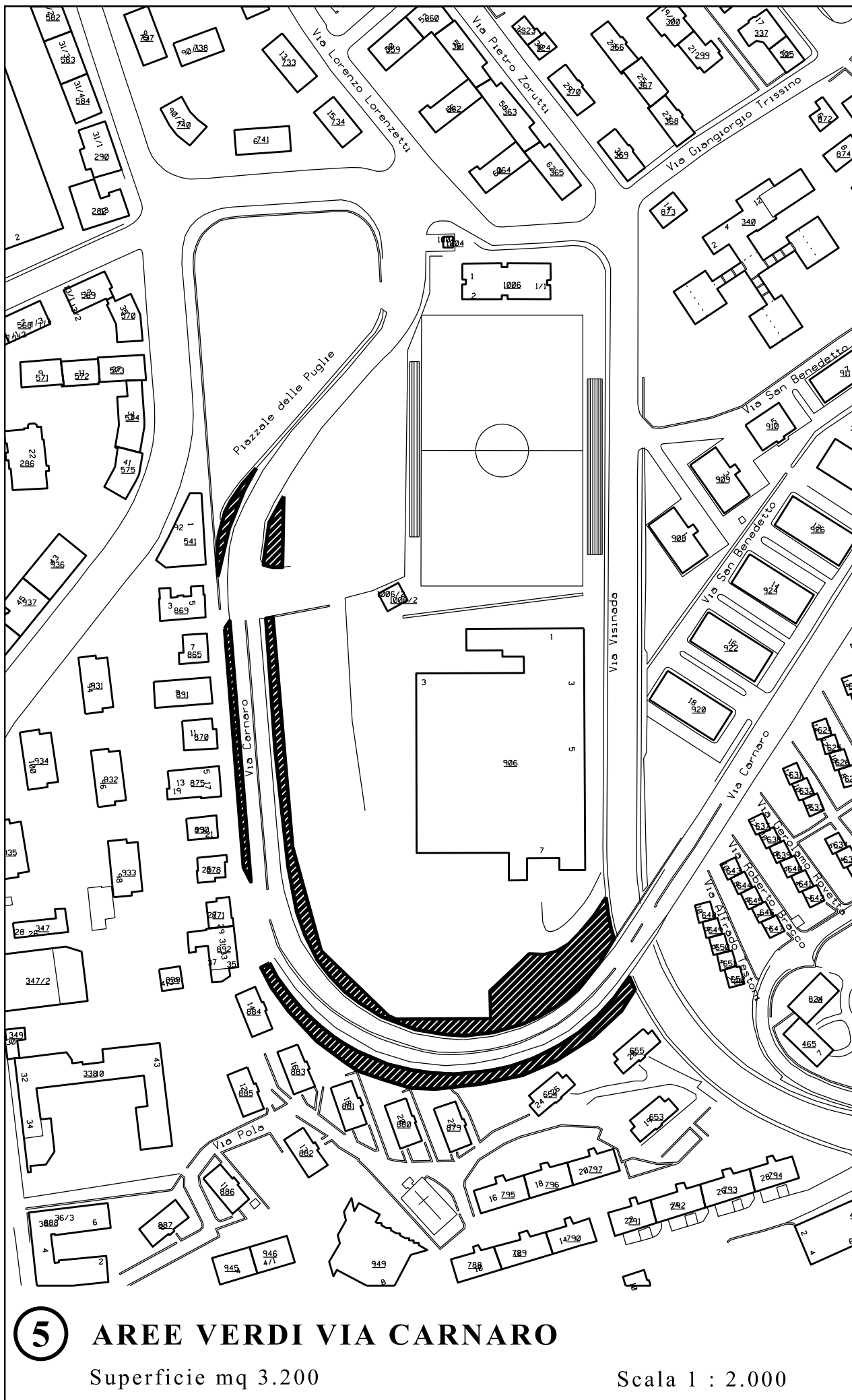
Scala 1 : 1.000



**④ GIARDINO VIA MURATORI**

Superficie mq 420

Scala 1 : 1.000

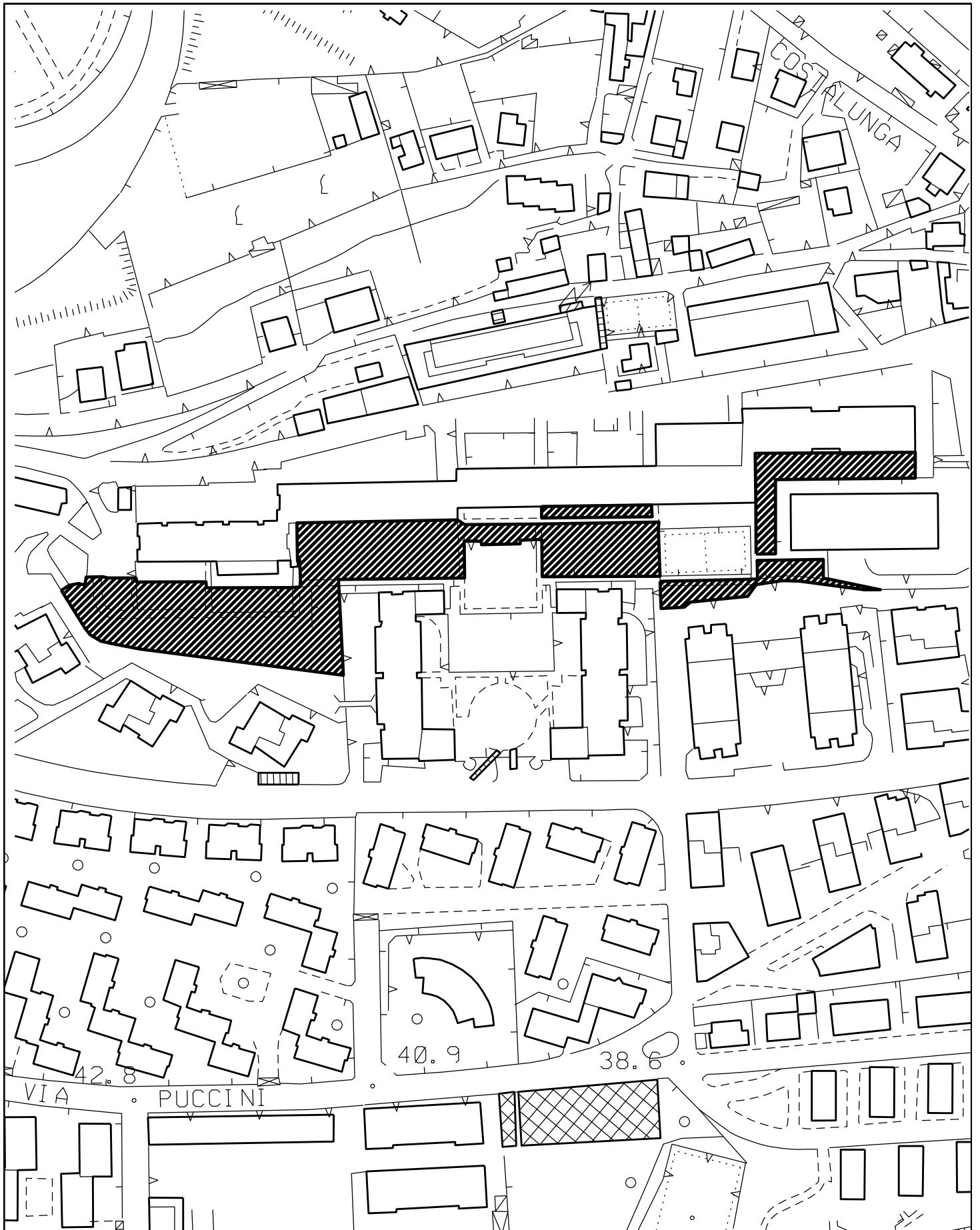


**5**

**AREE VERDI VIA CARNARO**

Superficie mq 3.200

Scala 1 : 2.000

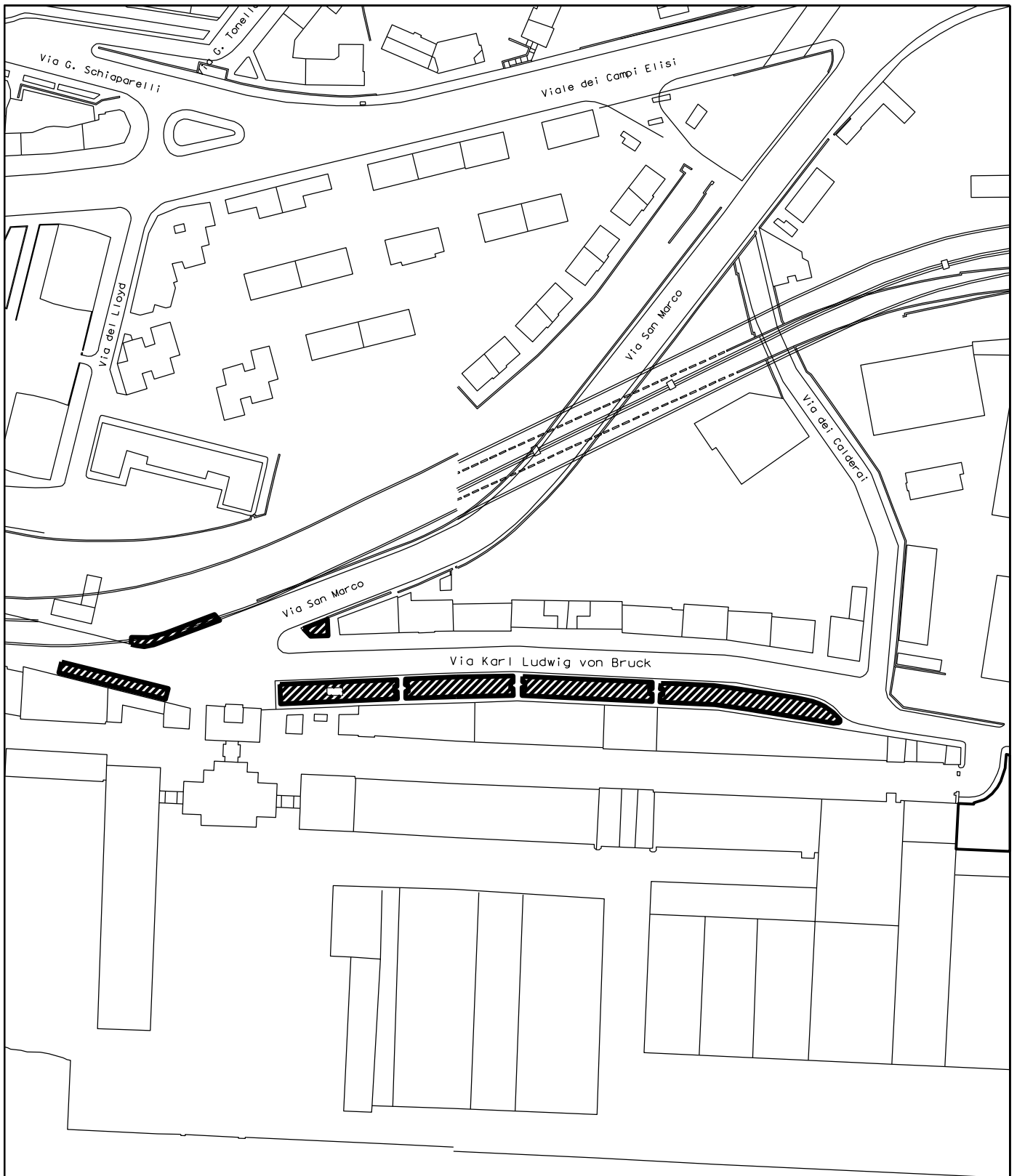


⑥

### AREE VERDI POGGI PAESE

Superficie mq 7.200

Scala 1 : 2.000

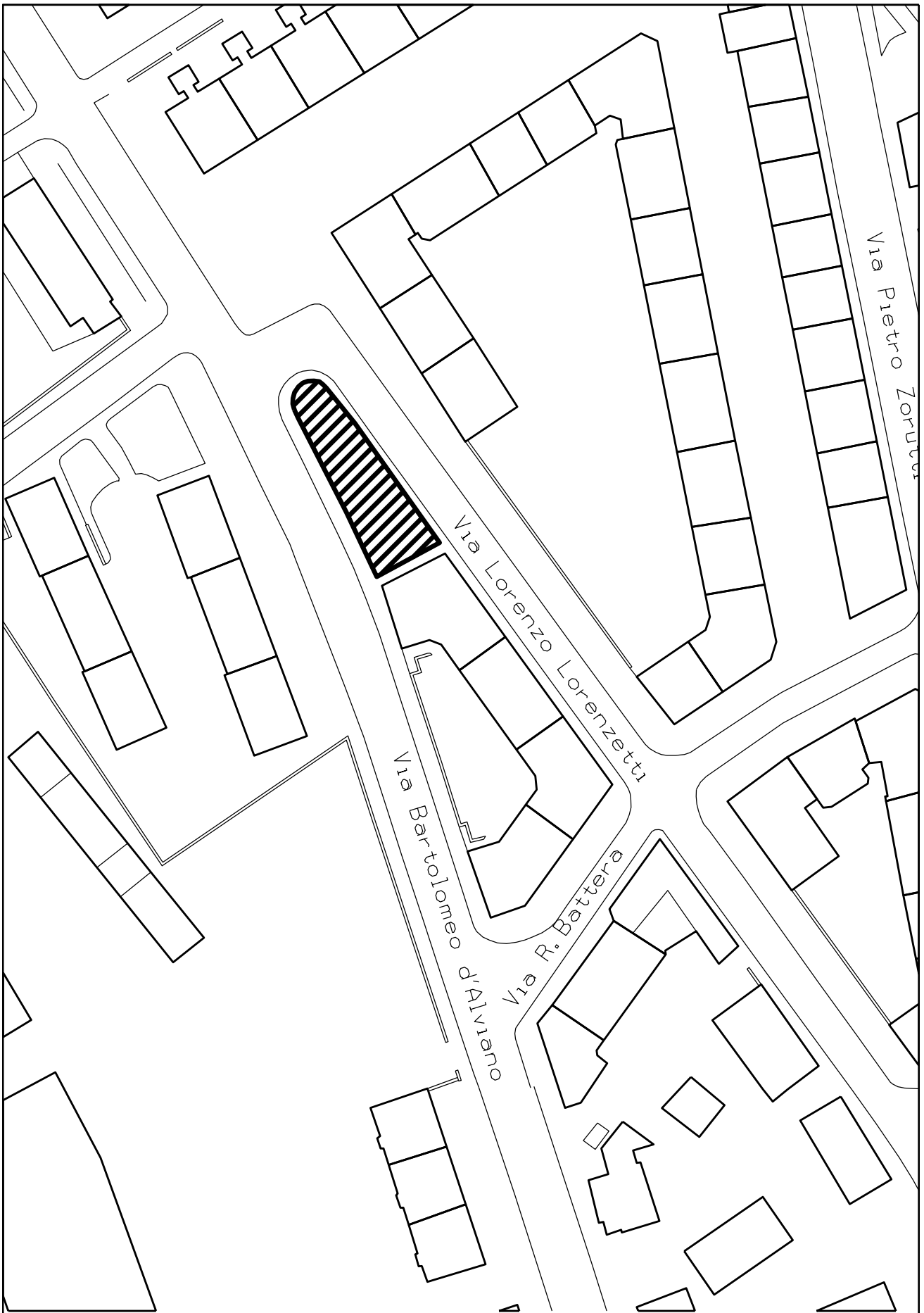


**⑦ AREE VERDI VIA VON BRUCK**

Superficie mq 1.600

Scala 1 : 2.000





⑧

**Aiuola Vie D'Alviano - Lorenzetti**

Superficie mq 400

Scala 1 : 1.000

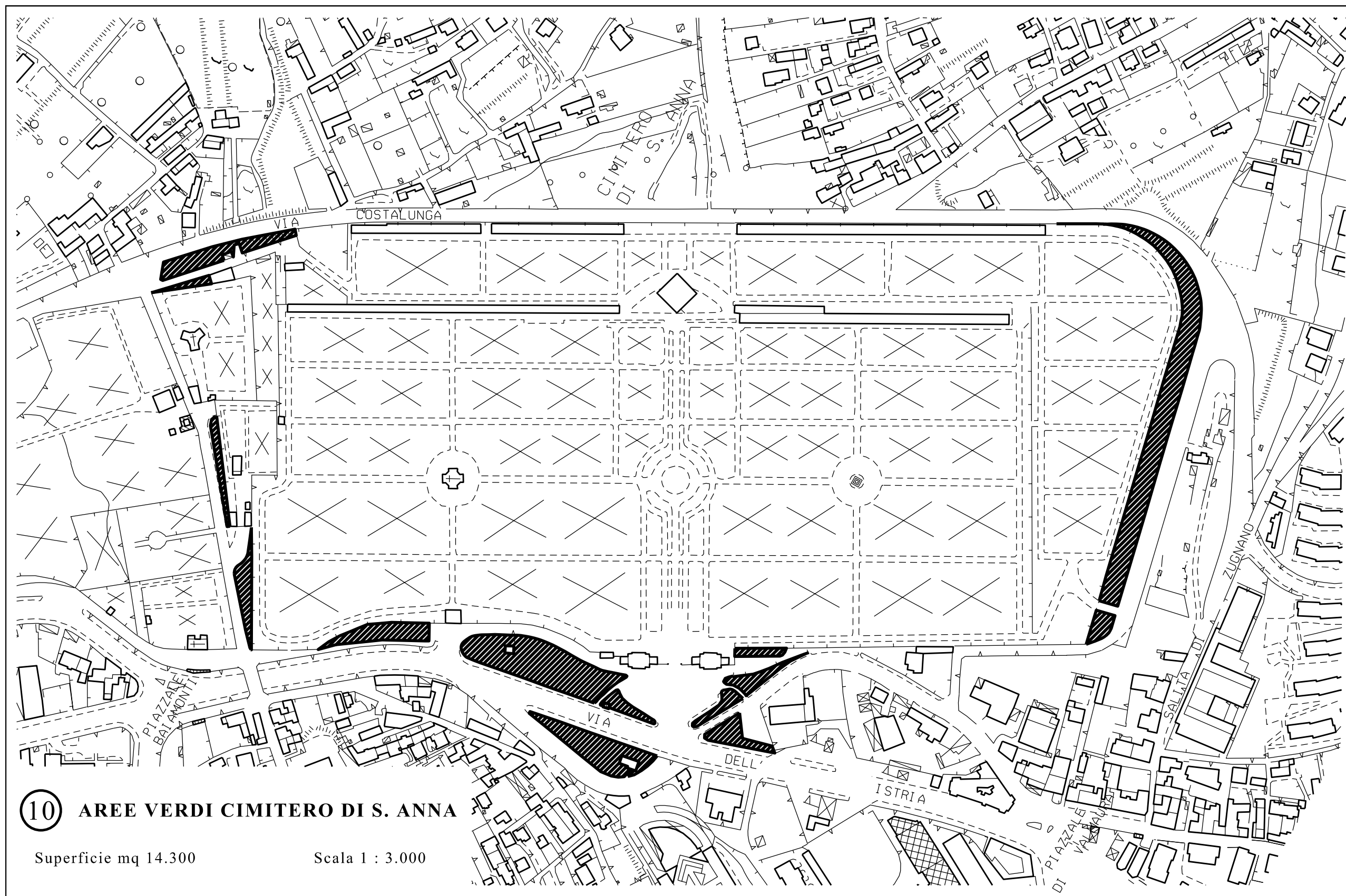


9

**AREE LIMITROFE CIMITERO E CENTRO  
CIVICO OPICINA**

Superficie mq. 5.000

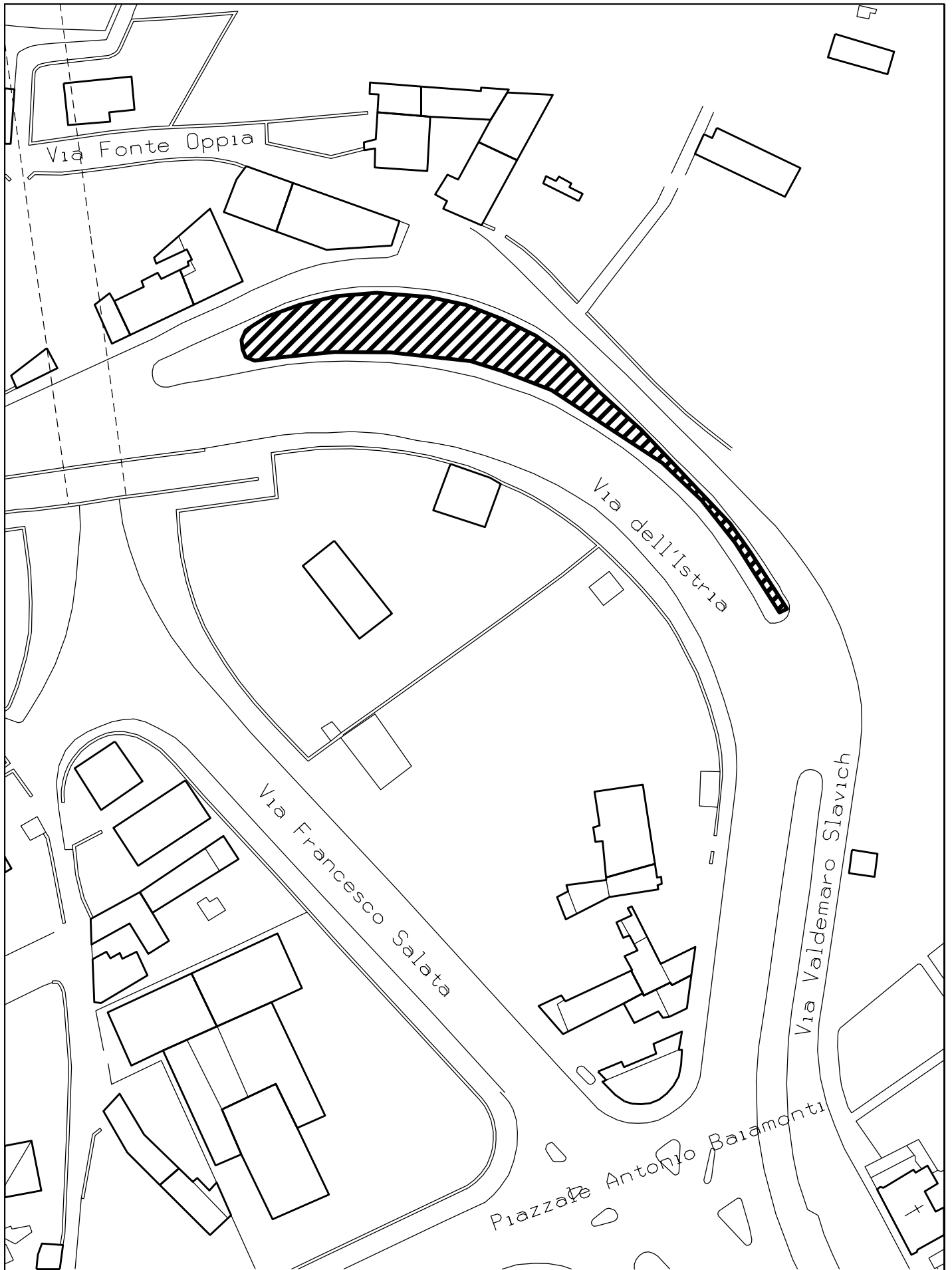
Scala 1 : 2.000



**10 AREE VERDI CIMITERO DI S. ANNA**

Superficie mq 14.300

Scala 1 : 3.000

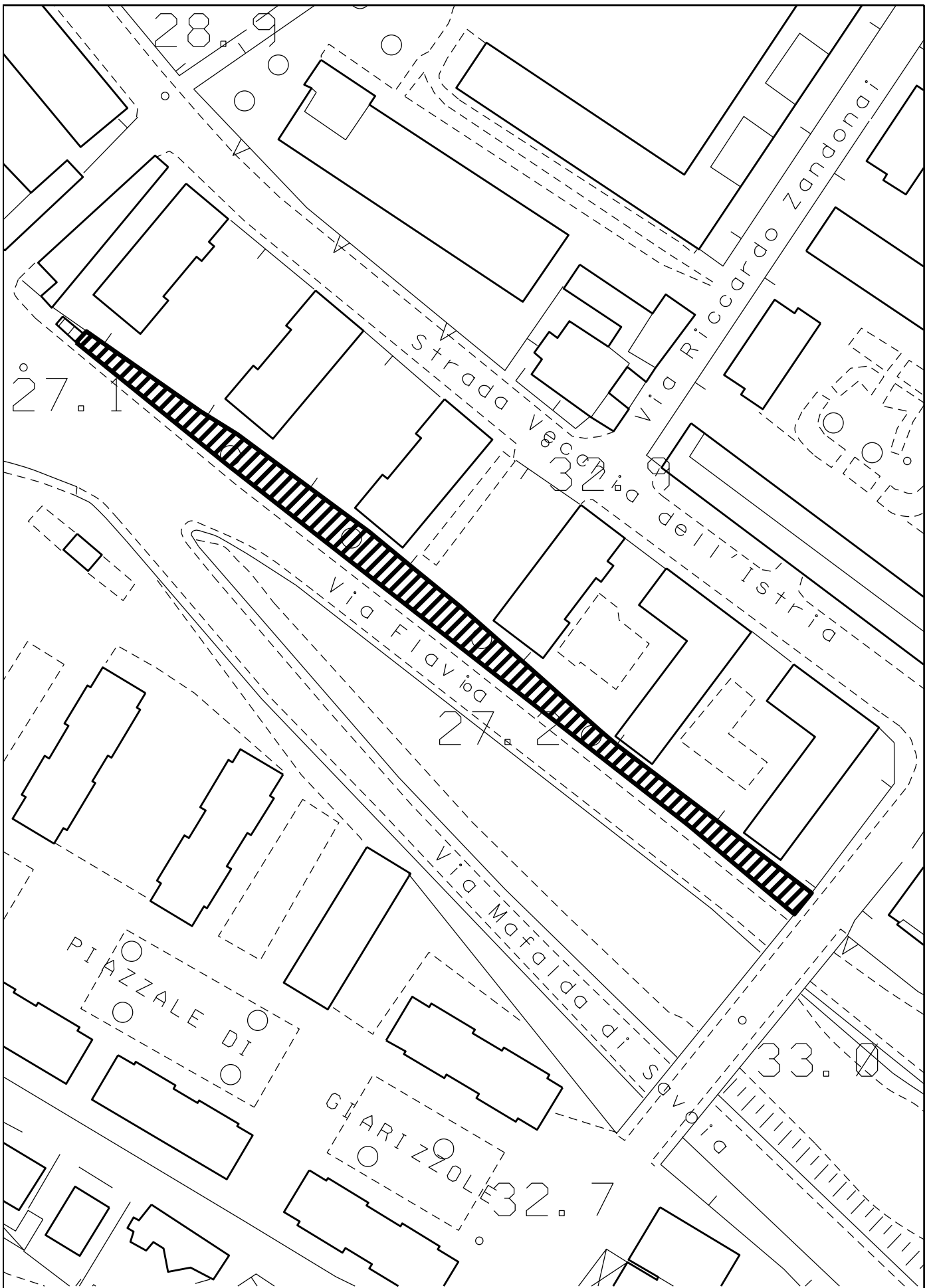


**11**

**SPARTITRAFFICO VIA DELL'ISTRIA 95**

Superficie mq. 820

Scala 1: 1.000

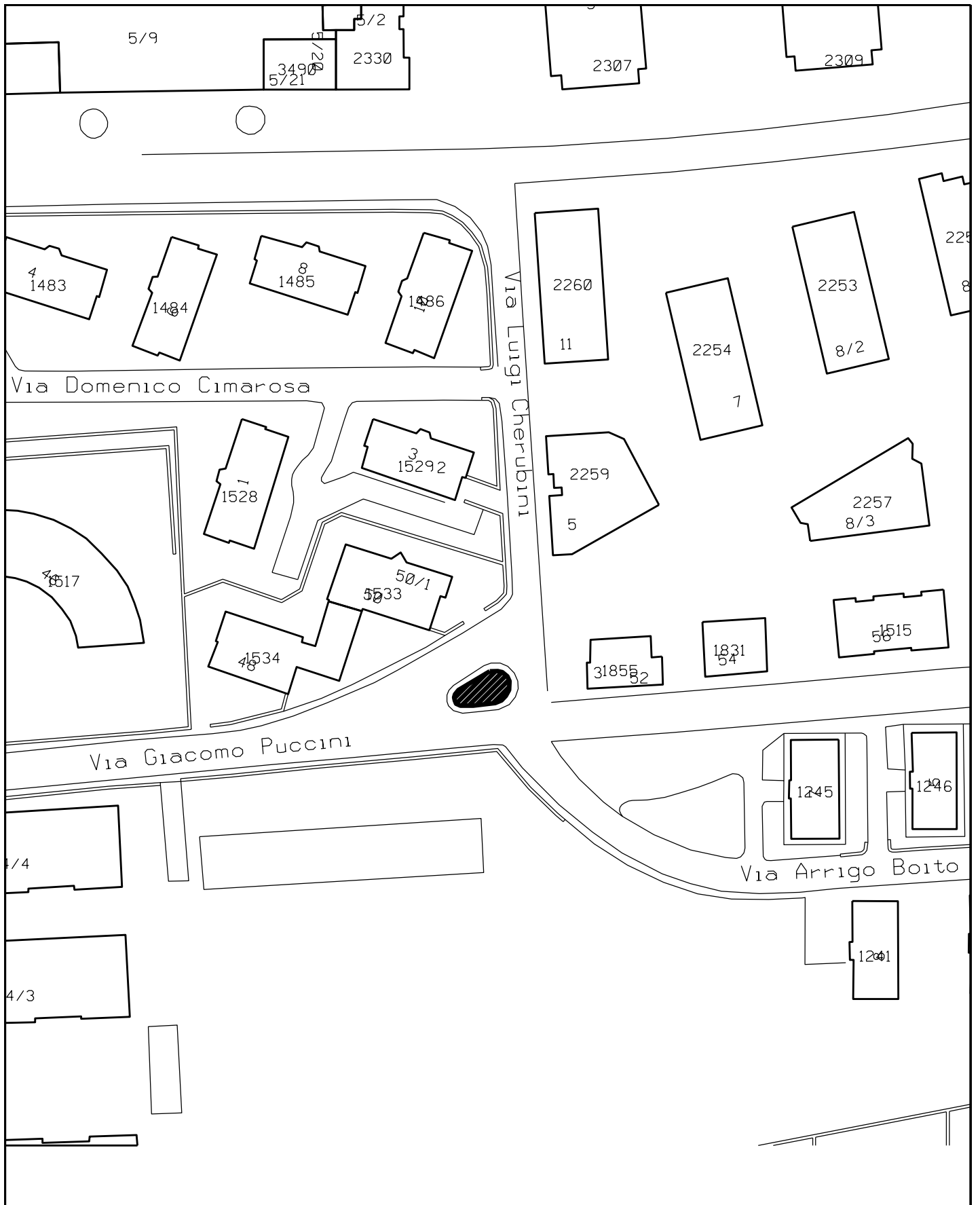


**12**

**SCARPATA VIA FLAVIA - GIARIZZOLE**

Superficie mq 950

Scala 1: 1.00



**13 AIUOLA VIA PUCCINI**

Superficie mq 50

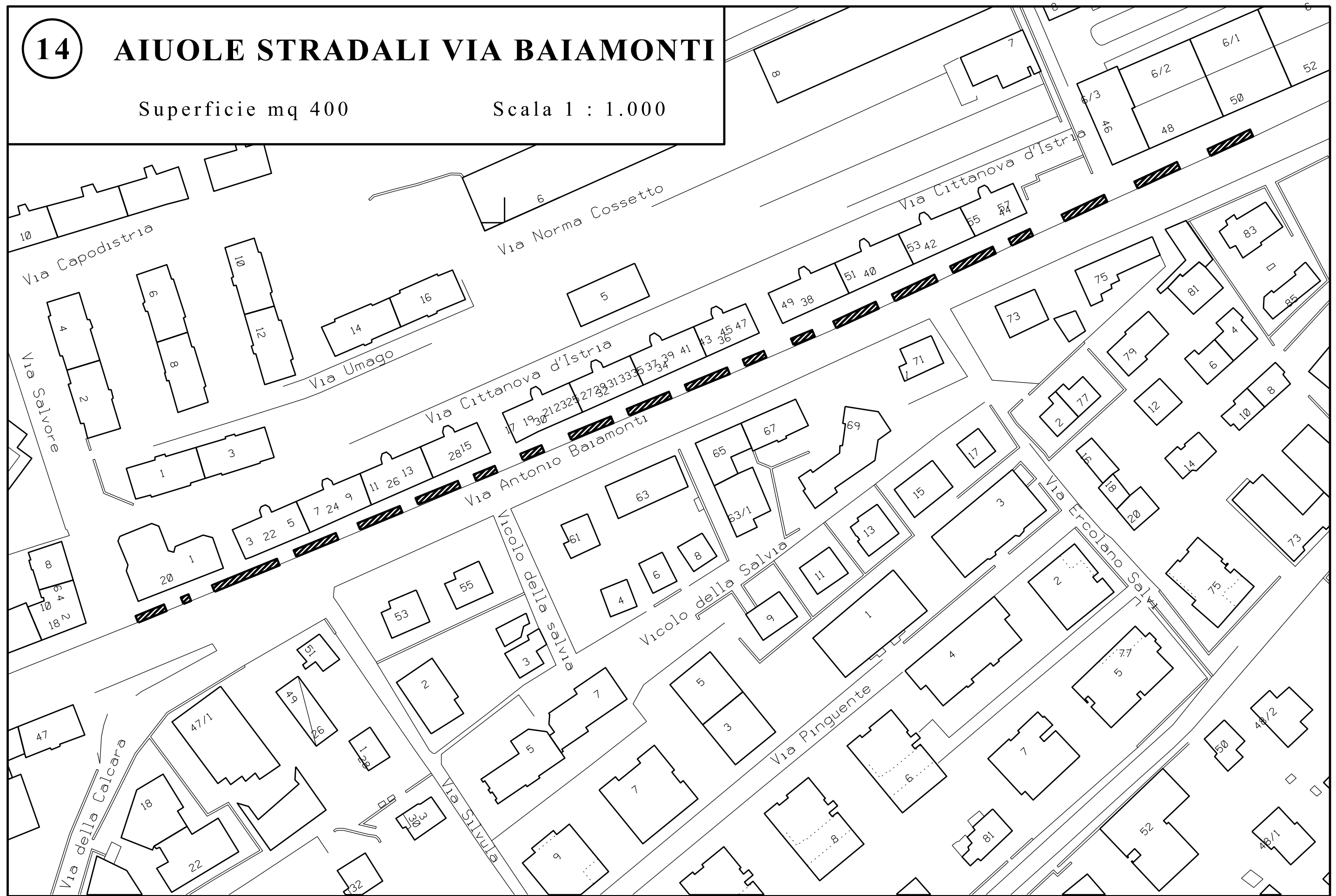
Scala 1 :1.000

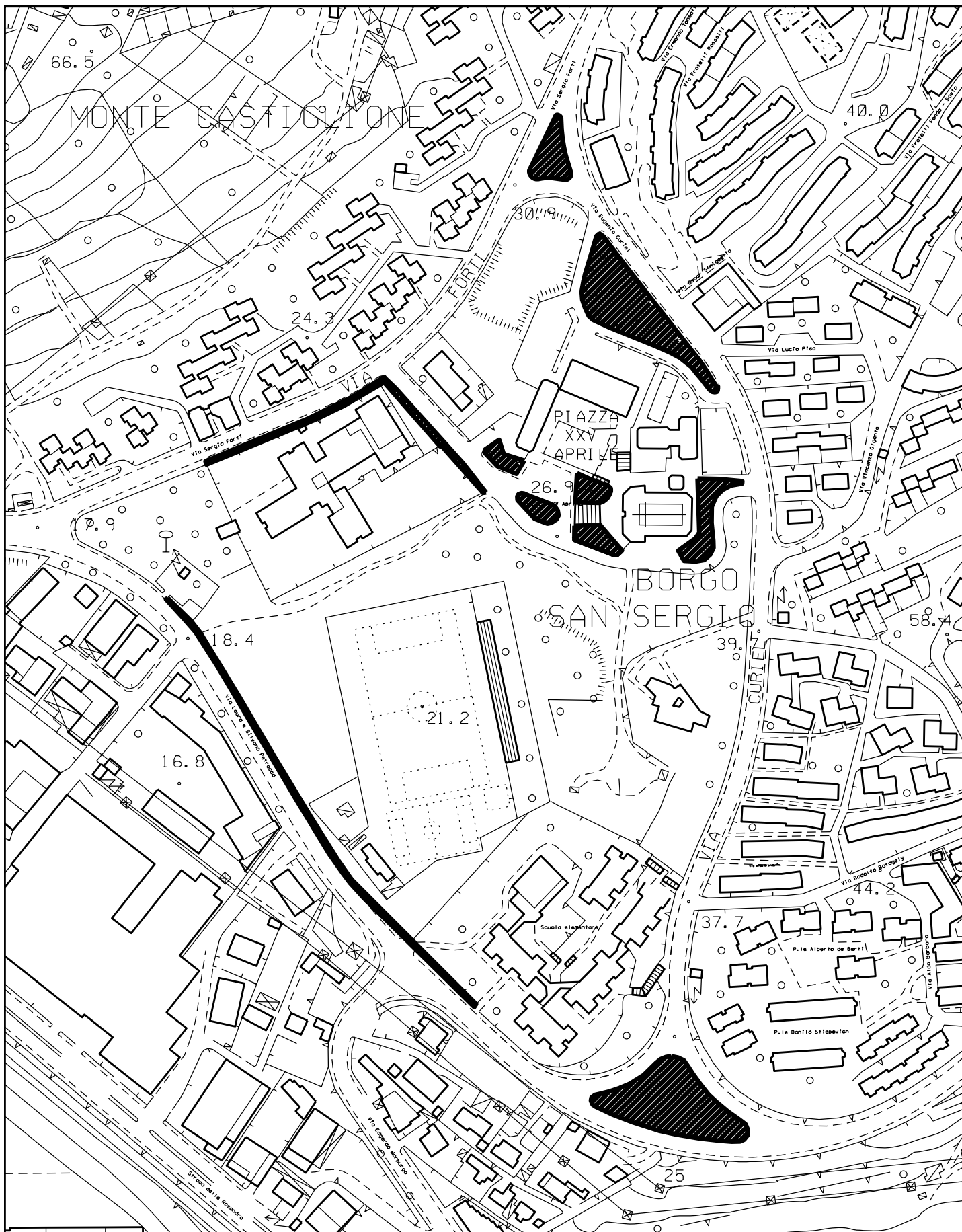
14

# AIUOLE STRADALI VIA BAIAMONTI

Superficie mq 400

Scala 1 : 1.000





**15**

**AREE VERDI PERIFERICHE E AIUOLE  
SPARTITRAFFICO BORGIO SAN SERGIO**

Superficie mq 6.000

Scala 1: 3.000

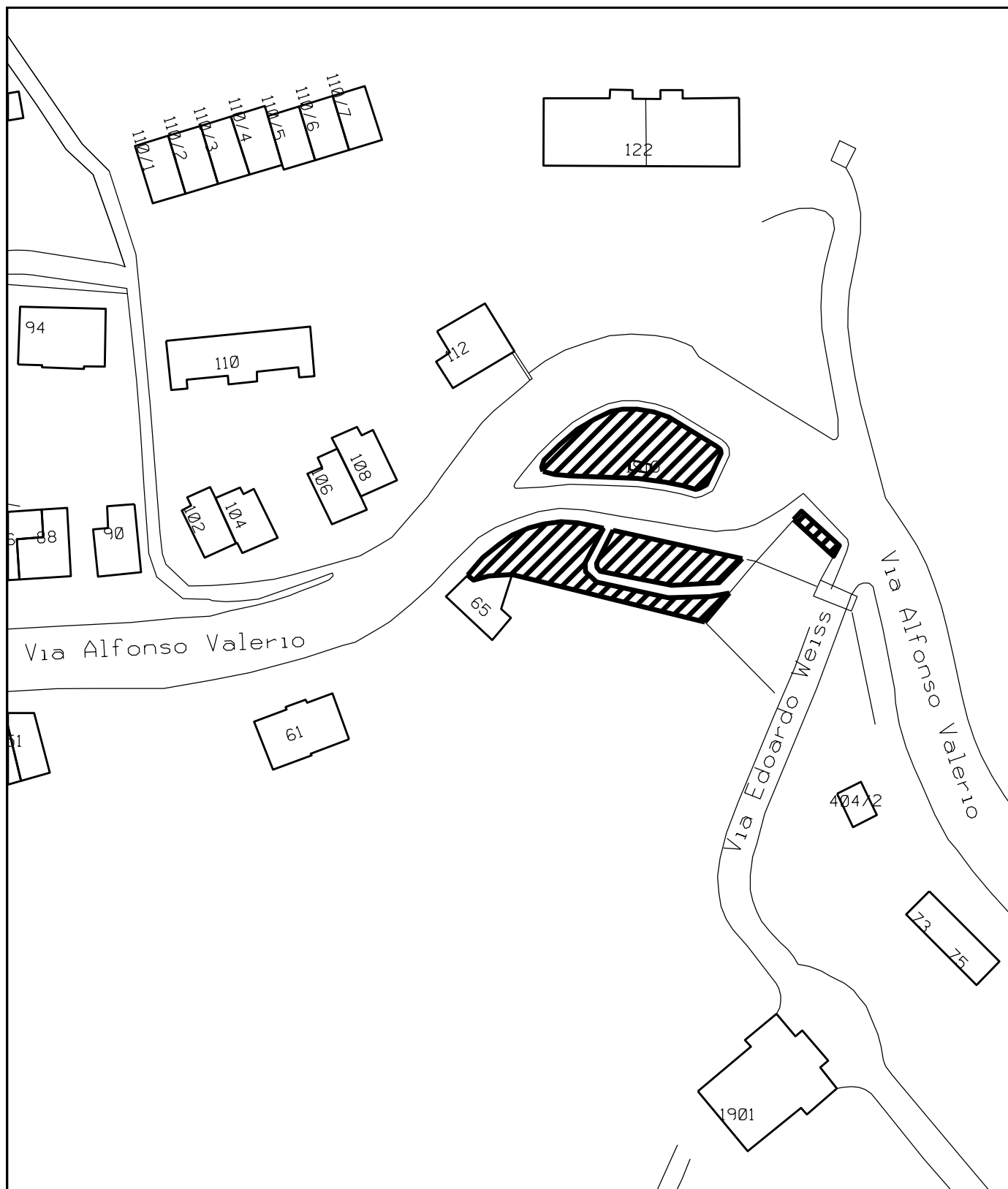




**16 AIUOLA SPARTITRAFFICO VIA EREMO - MAMELI**

Superficie mq 200

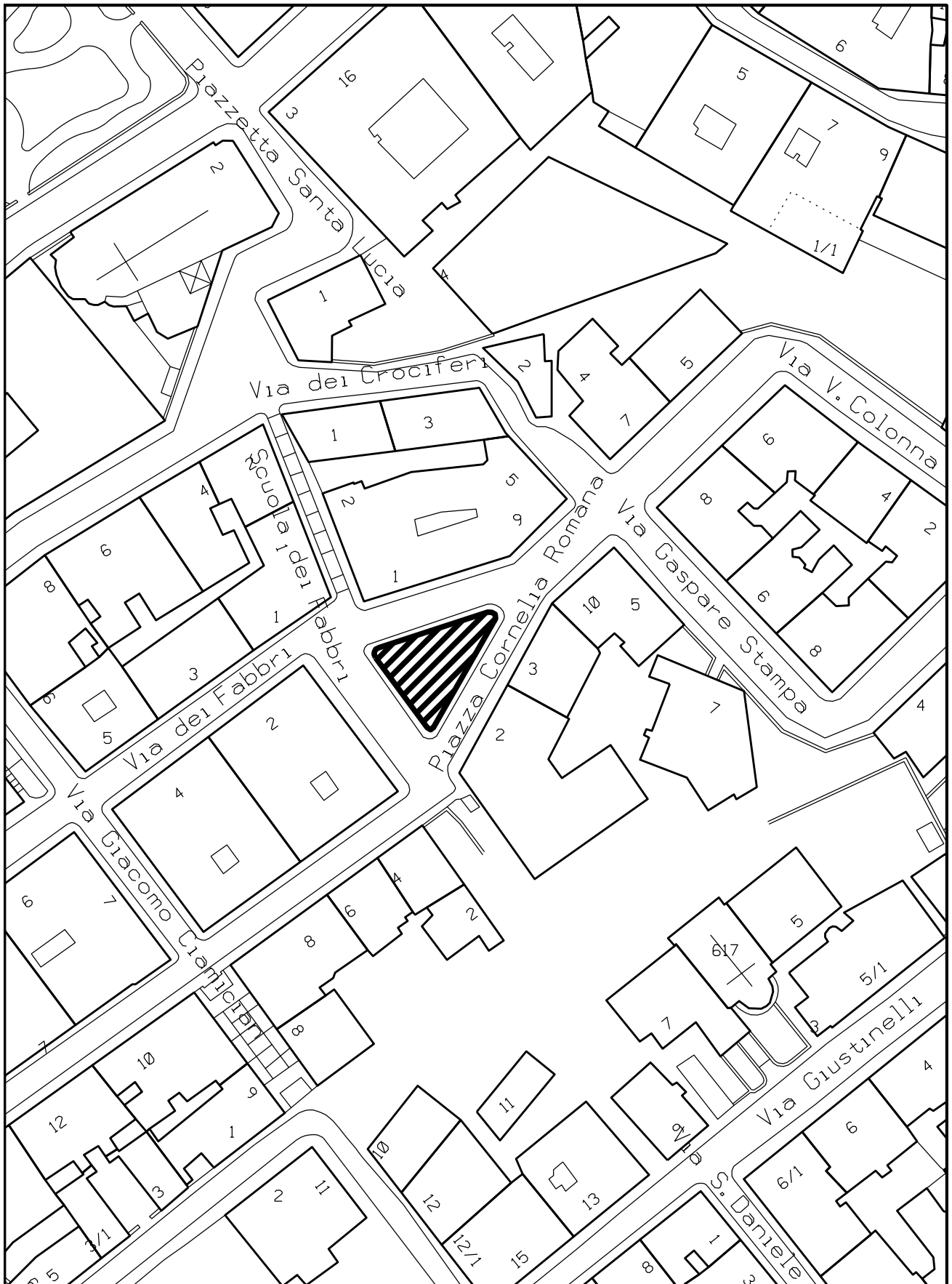
Scala 1: 1.000



**17** AREA VERDE VIA VALERIO - INGRESSO EX OPP

Superficie mq 750

Scala 1 : 1.000

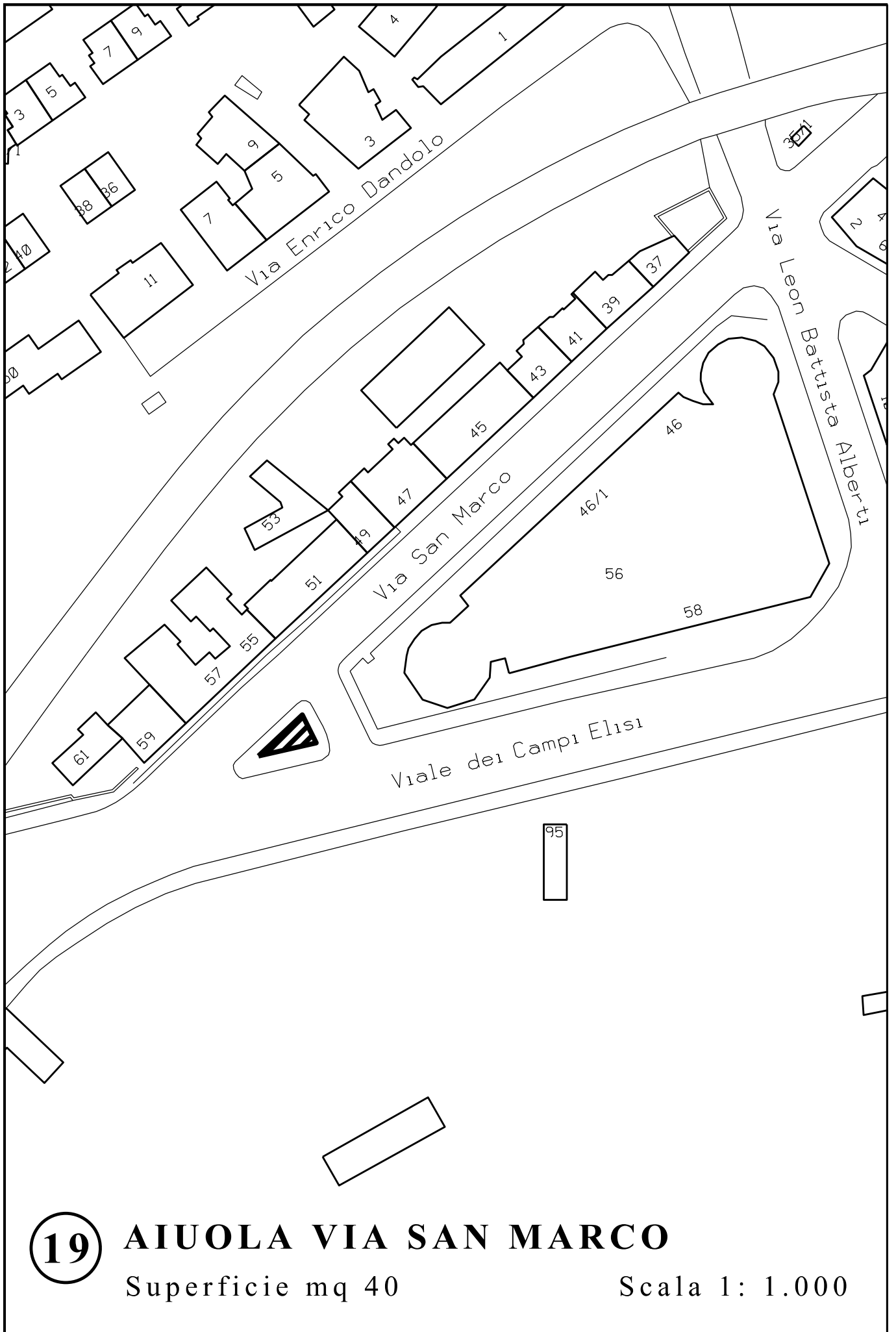


**18**

## **PIAZZA CORNELIA ROMANA**

Superficie mq 220

Scala 1 :1.000

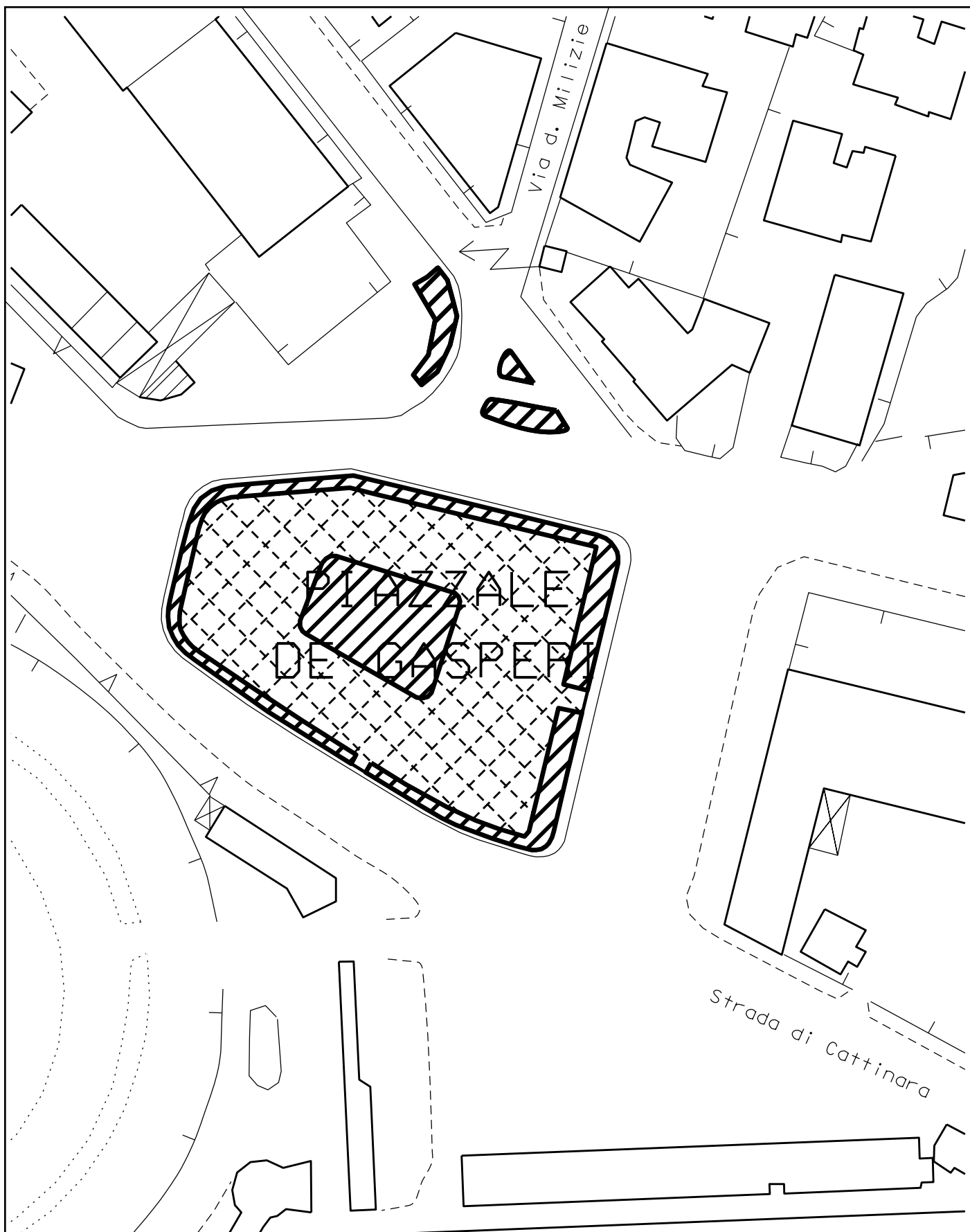


**19**

**AIUOLA VIA SAN MARCO**

Superficie mq 40

Scala 1: 1.000

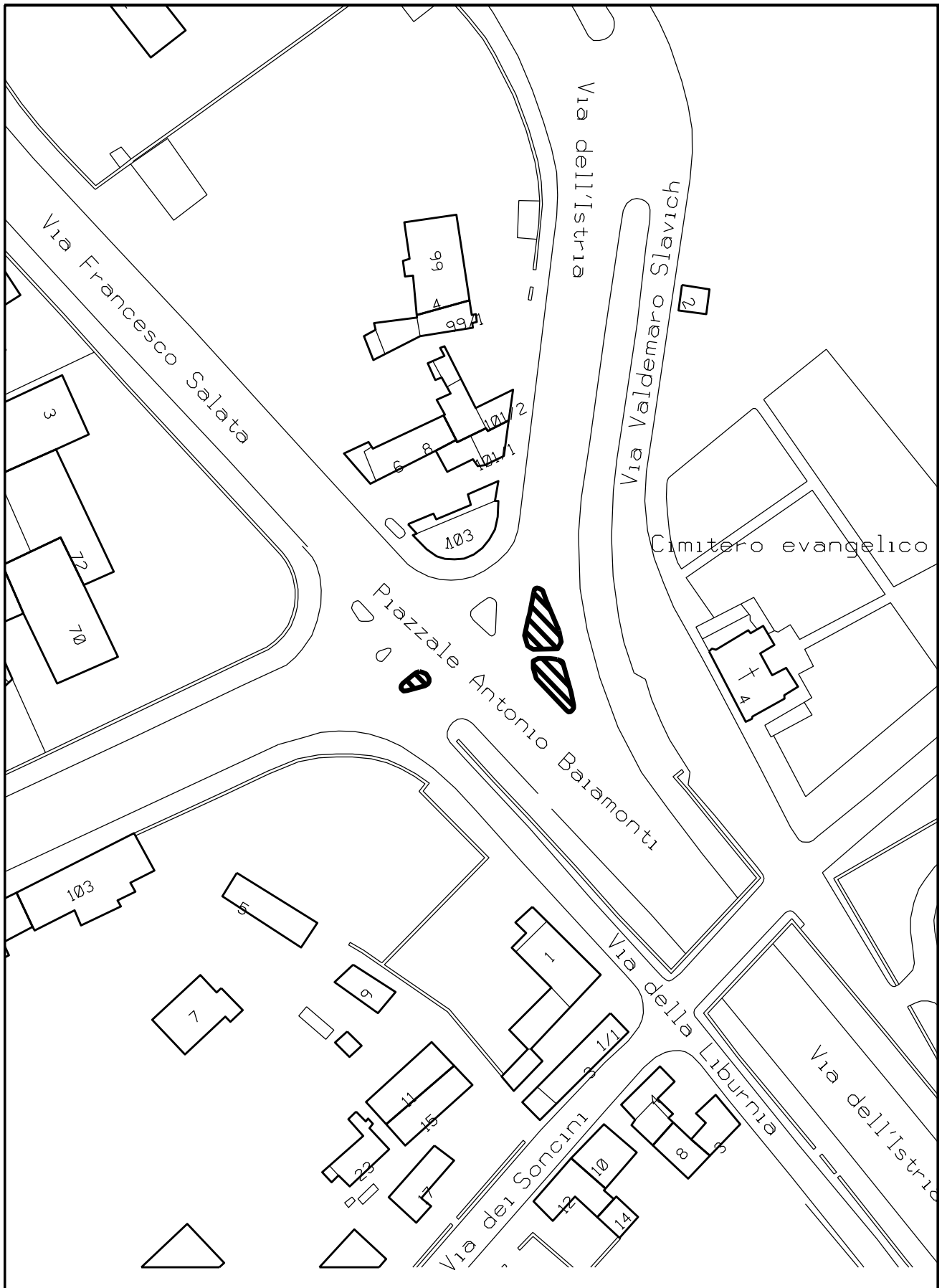


**20**

## **PIAZZALE DE GASPERI**

Superficie di intervento mq 4.300

Scala 1 : 1000



**21**

## **AIUOLE LARGO BAIAMONTI**

Superficie mq 105

Scala 1 : 1.000

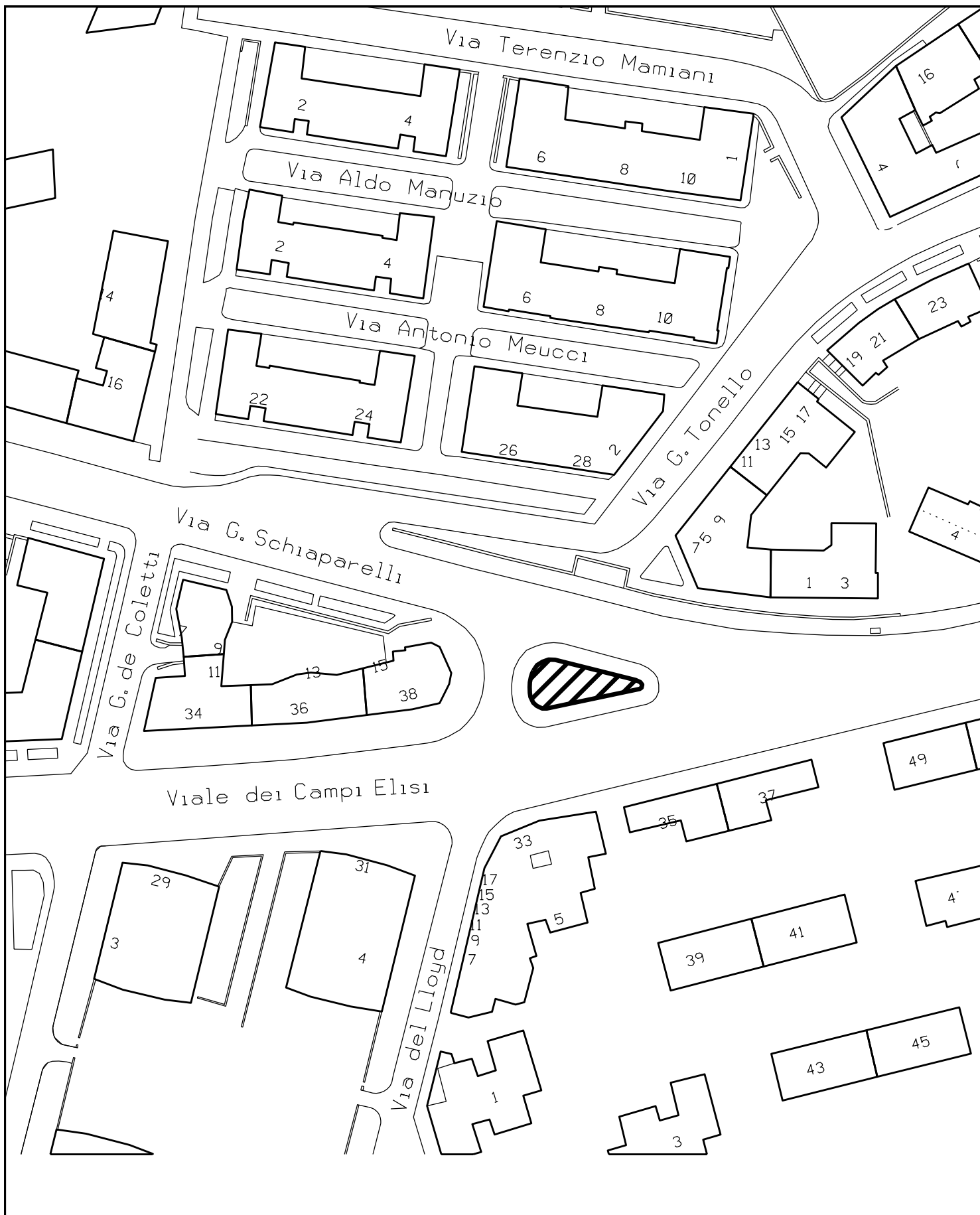


**22**

**AIUOLA VIA DEL PERAROLO**

Superficie mq. 65

Scala 1 : 1.000



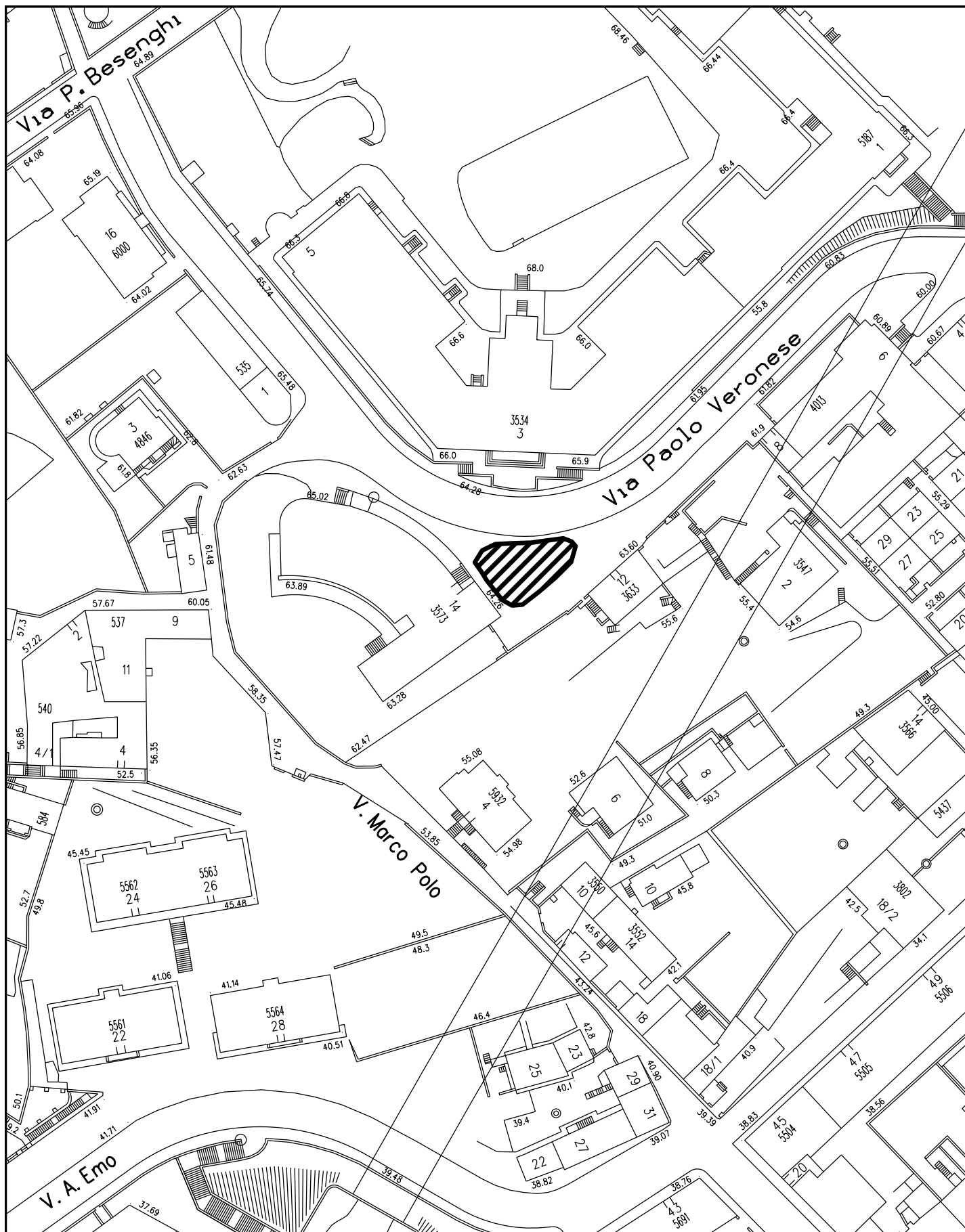
**23**

**AIUOLA VIE SCHIAPPARELLI - CAMPI ELISI**

Superficie mq. 150

Scala 1 : 1.000





24

# AIUOLA VIA P. VERONESE

Superficie mq. 170

Scala 1 : 1.000

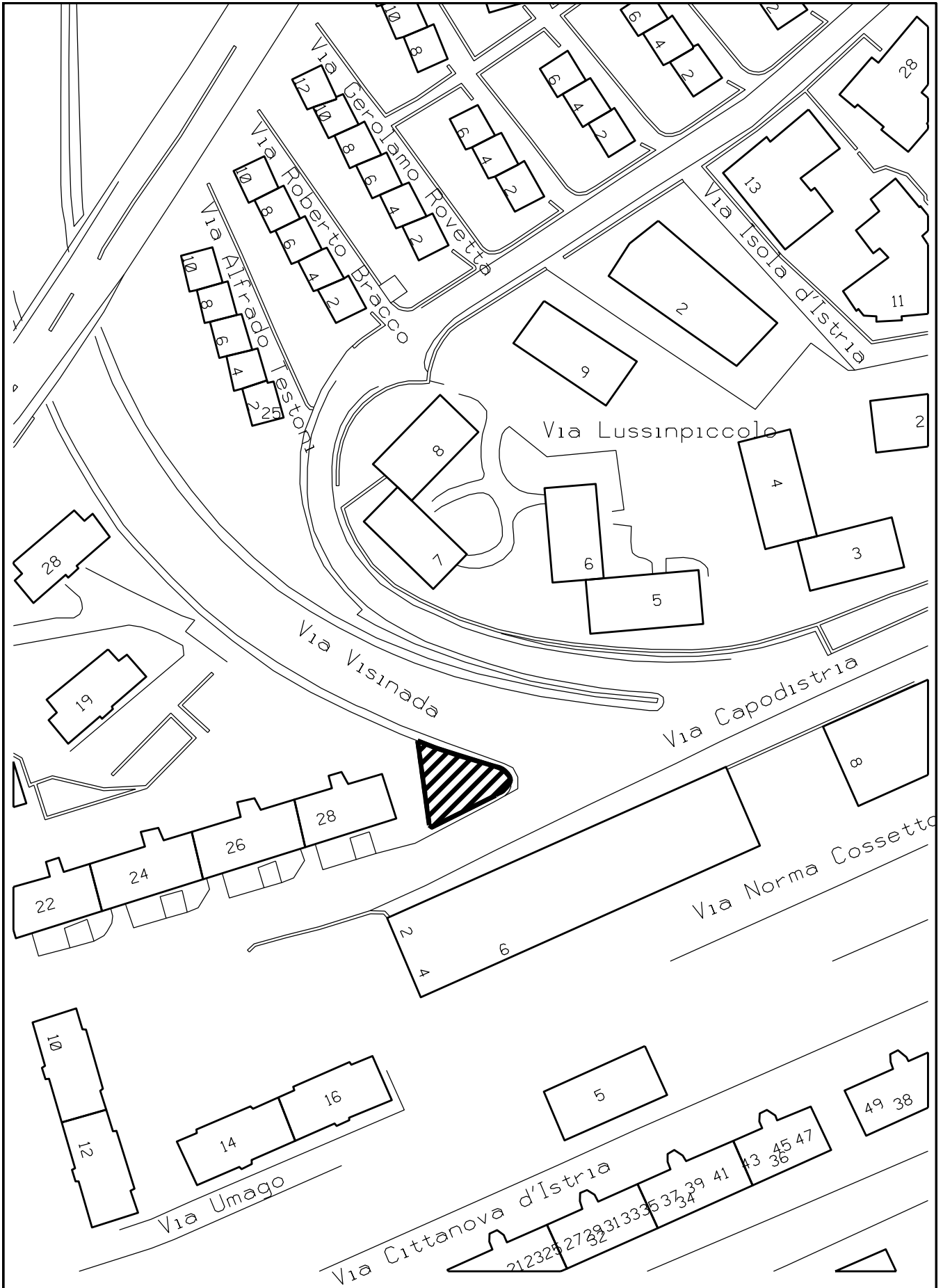


**25**

**AIUOLA VIE ZORUTTI - ORLANDINI**

Superficie mq. 50

Scala 1 : 1.000

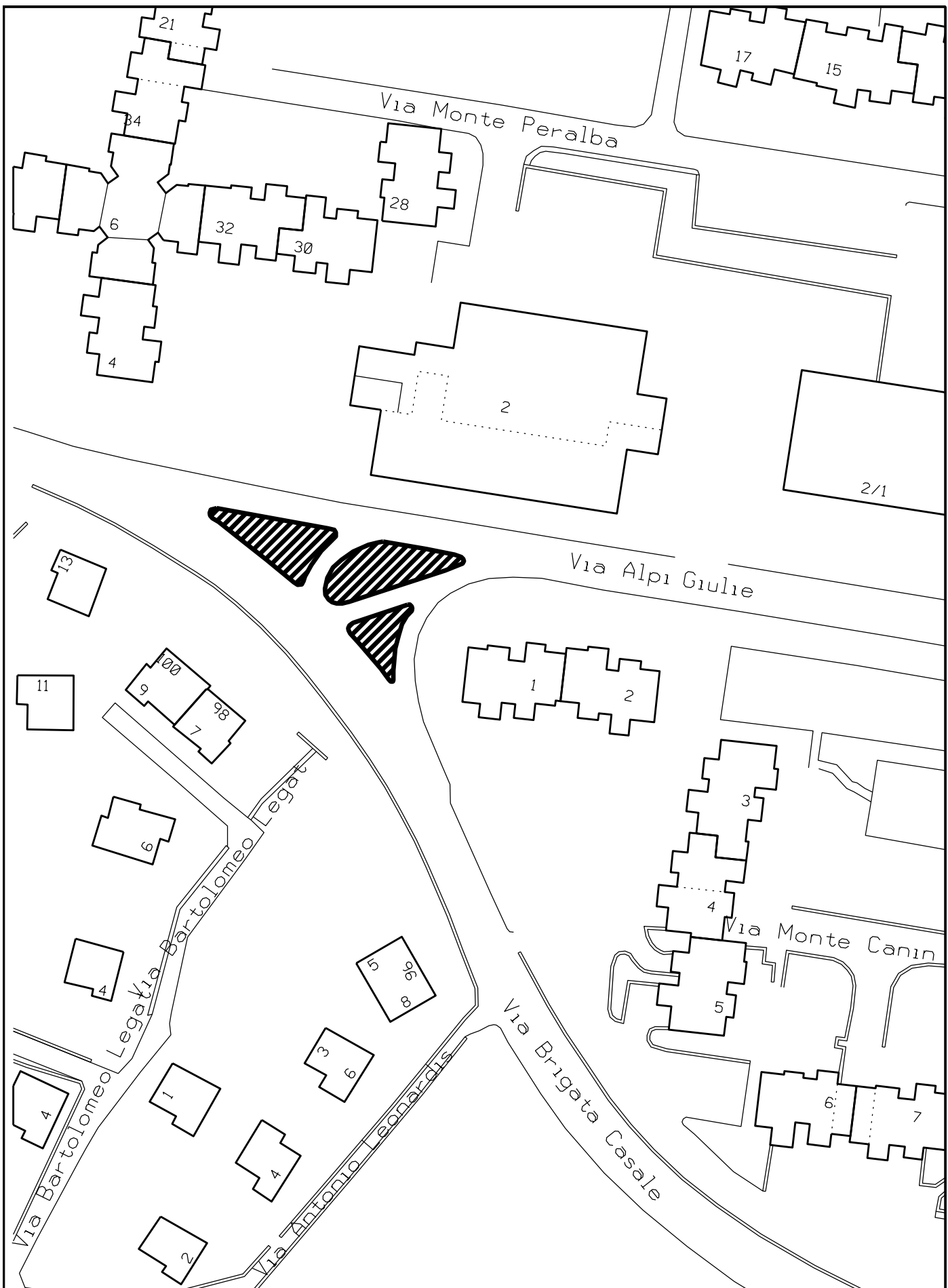


**26**

**AIUOLA VIE VISINADA - CAPODISTRIA**

Superficie mq. 160

Scala 1 : 1.000

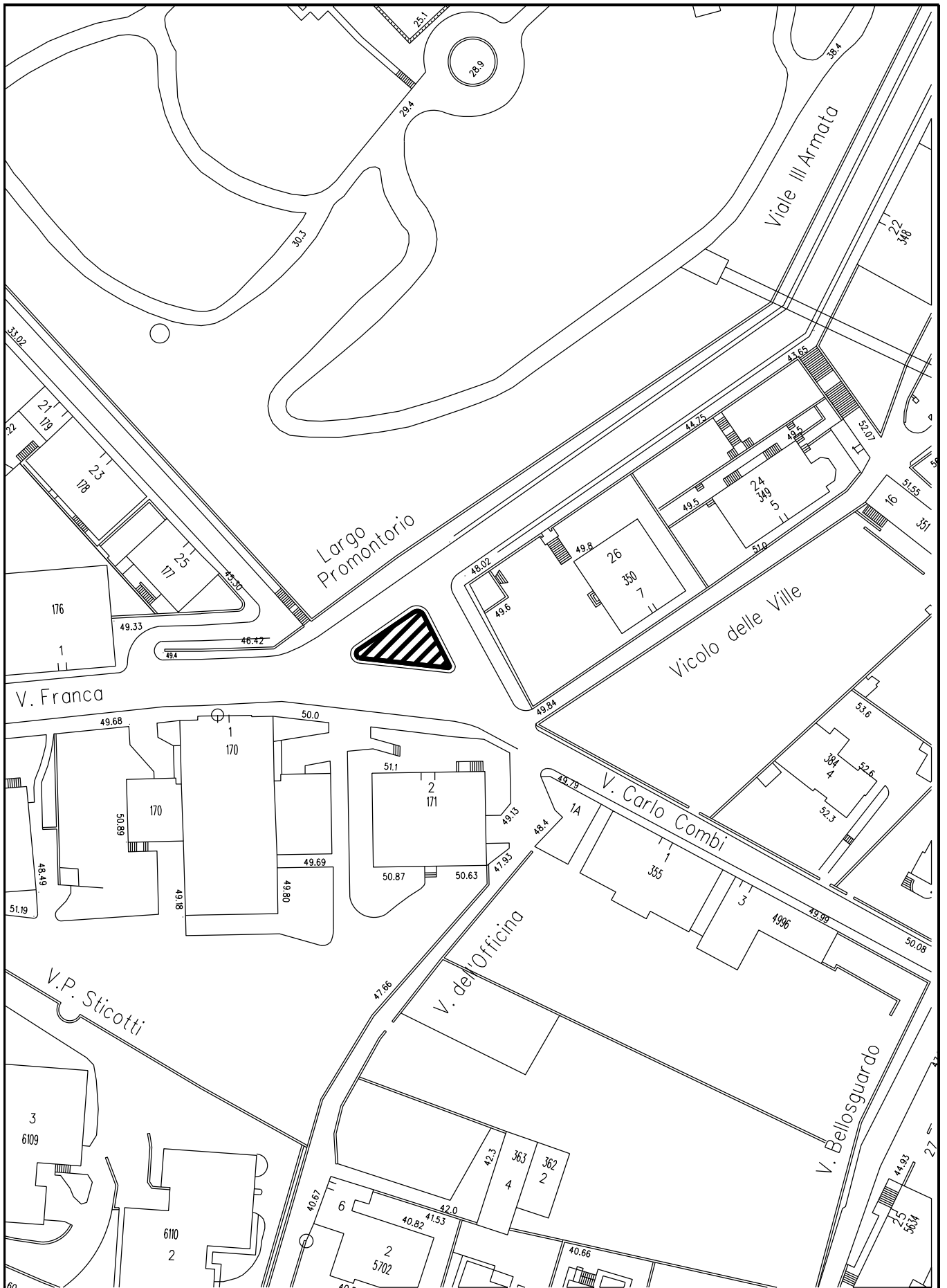


**27**

**AIUOLA SPARTITRAFFICO  
VIA ALPI GIULIE - BRIGATA CASALE**

Superficie mq 440

Scala 1 : 1.000

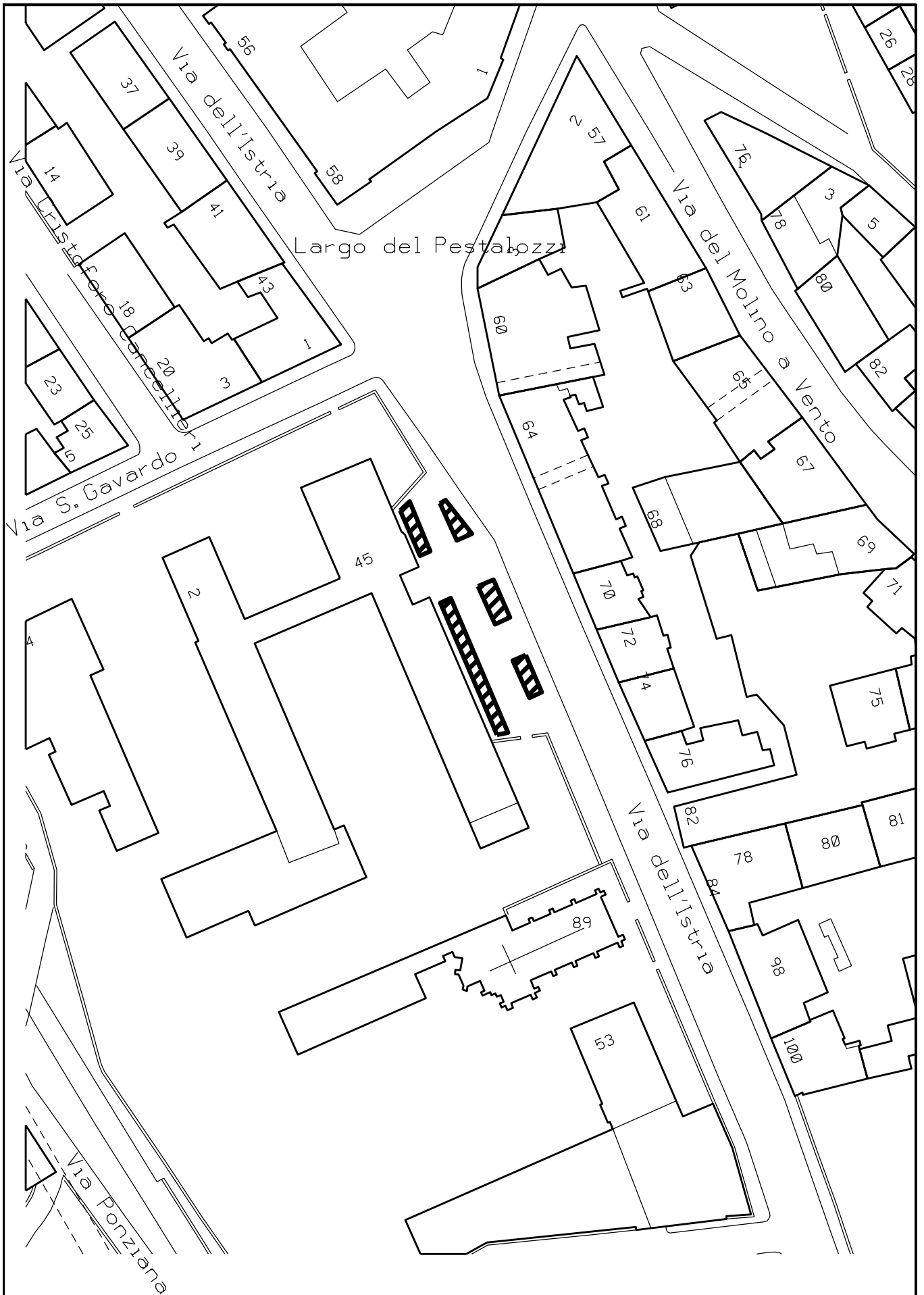


**28**

**AIUOLA LARGO PROMONTORIO**

Superficie mq. 105

Scala 1 : 1.000

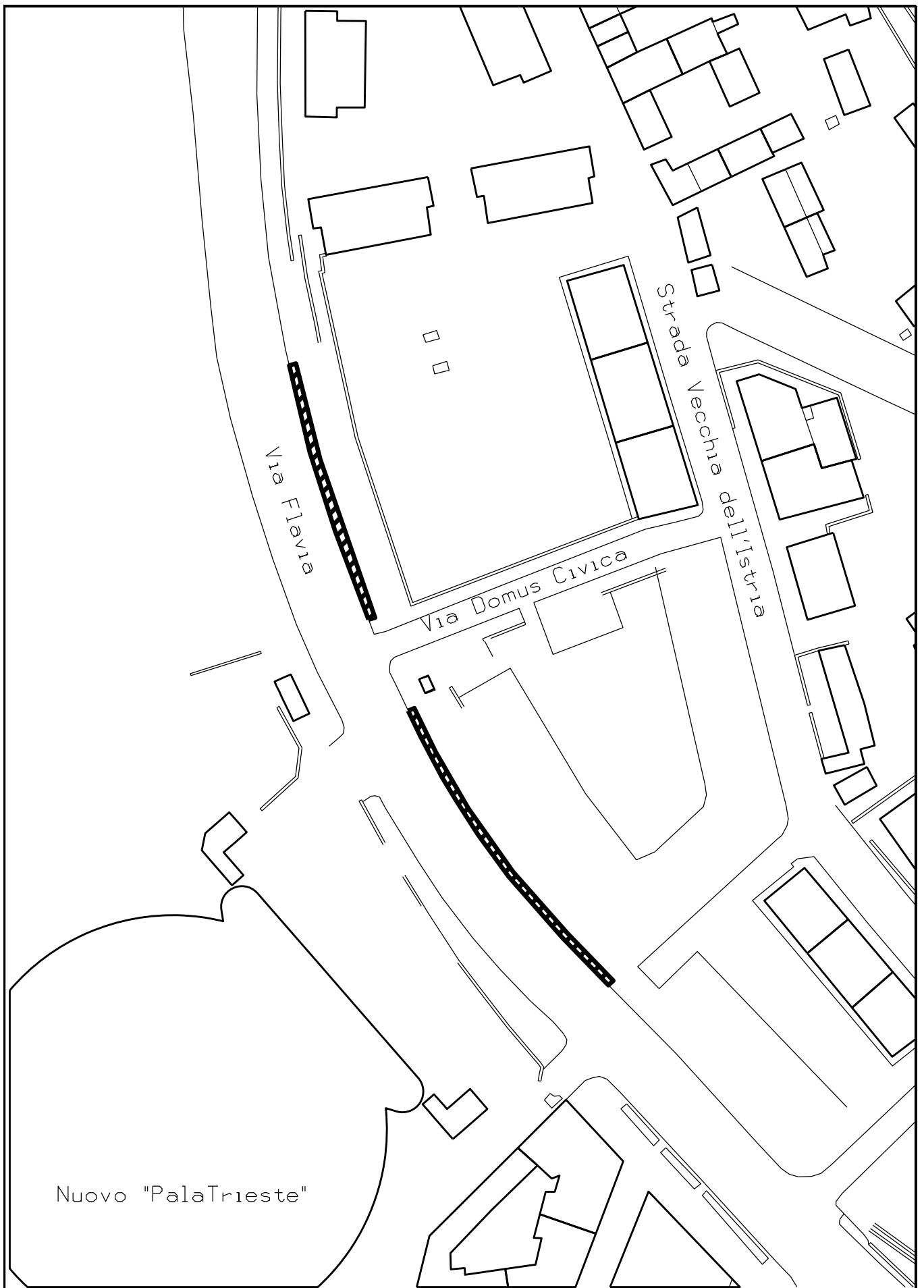


**29**

**AIUOLE VIE DEL'ISTRIA (Bergamas)**

Superficie mq. 155

Scala 1 : 1.000



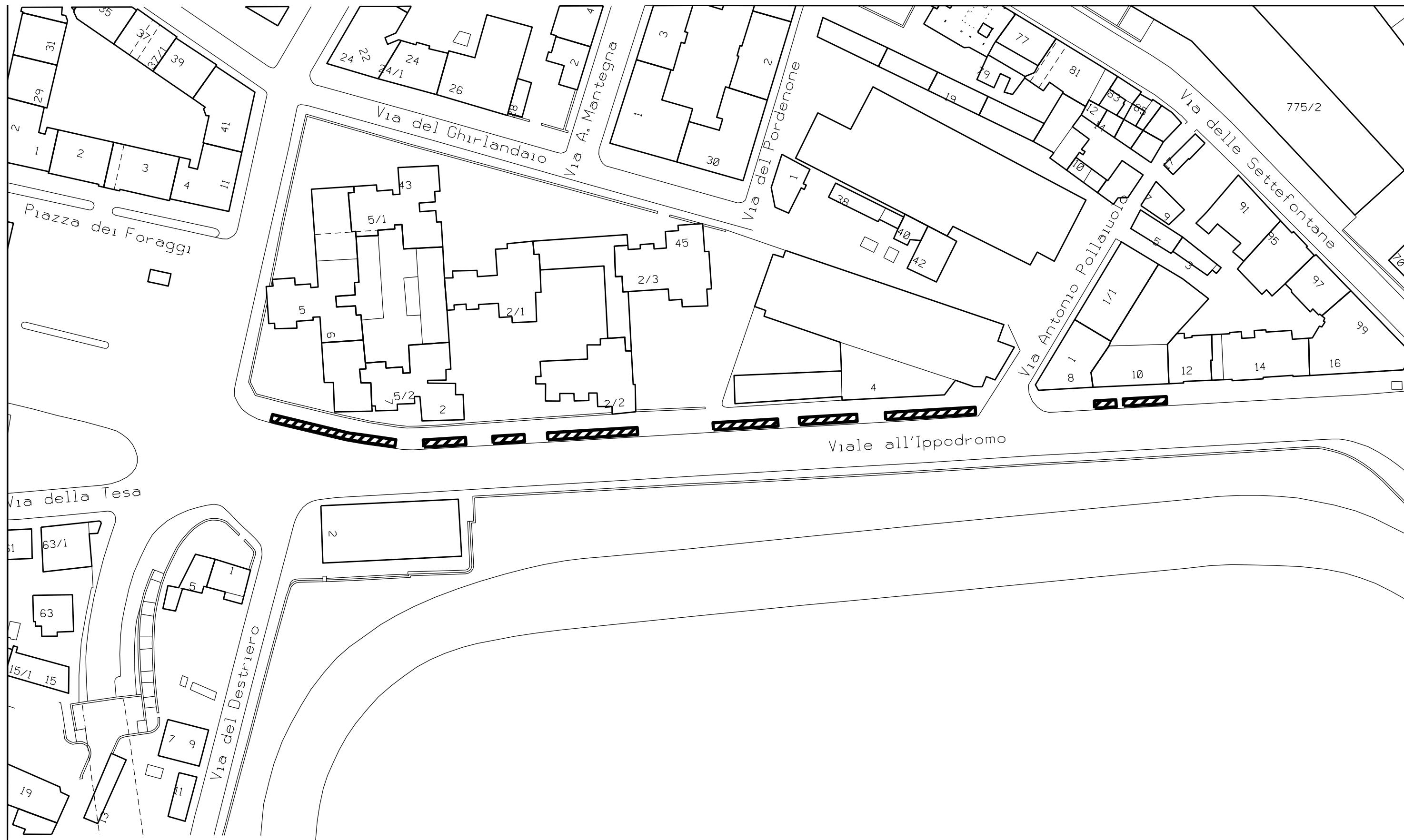
Nuovo "PalaTrieste"

**30**

## **SIEPI VIA FLAVIA**

Superficie mq. 180

Scala 1 : 1.000



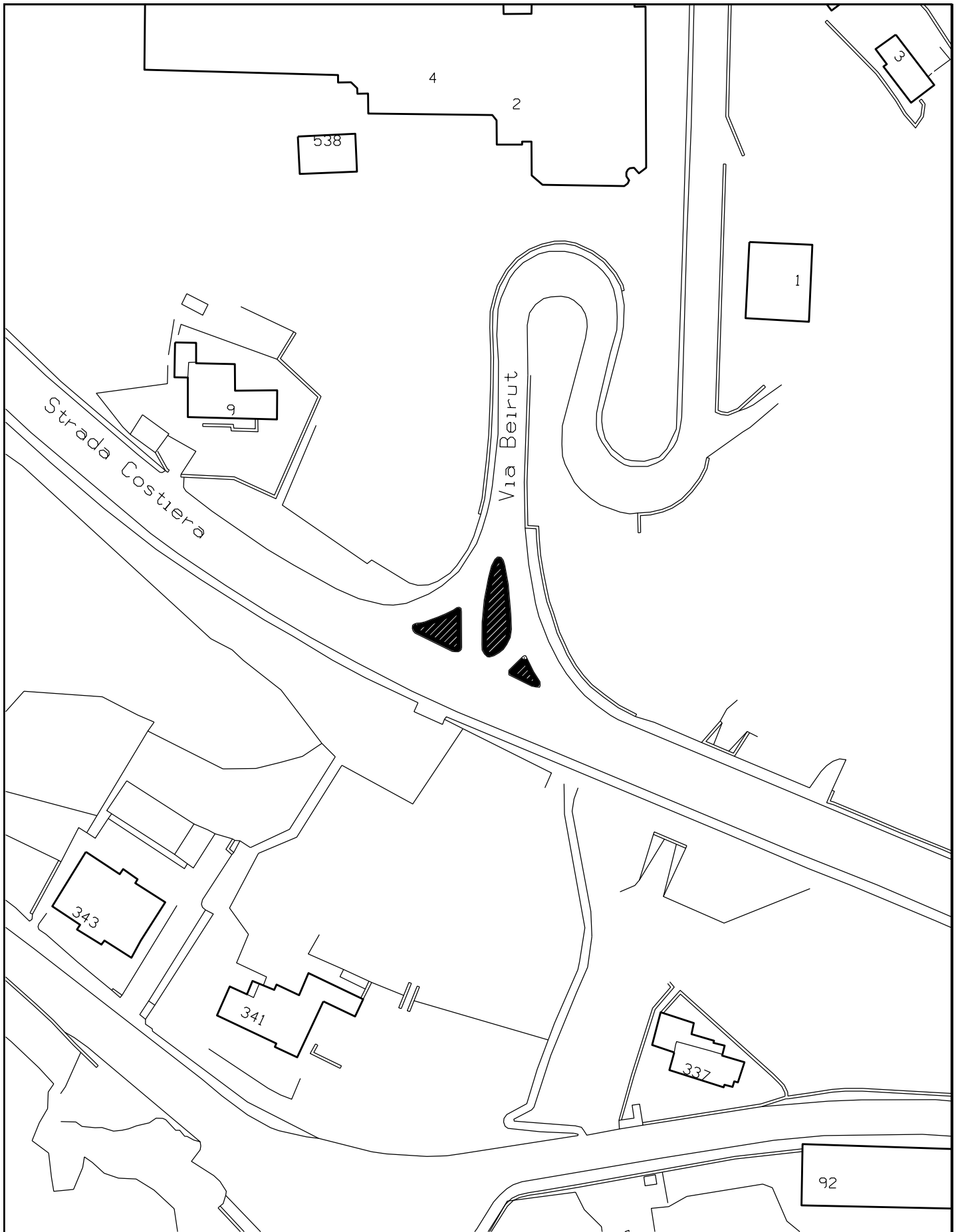
**31**

**AIUOLE VIALE IPPODROMO**

Superficie mq 310

Scala 1 : 1.000



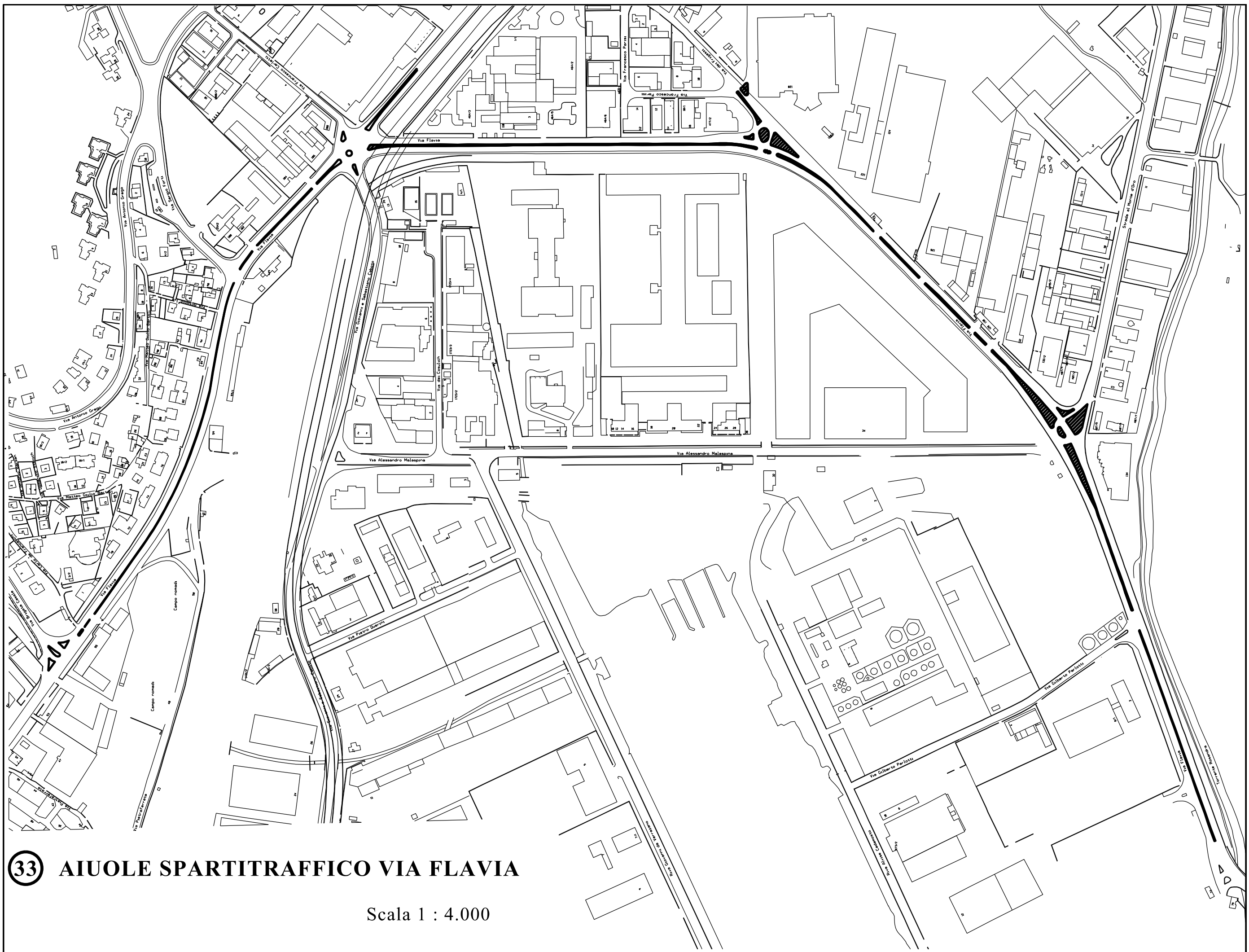


32

**AIUOLA SPARTITRAFFICO VIA BEIRUT**

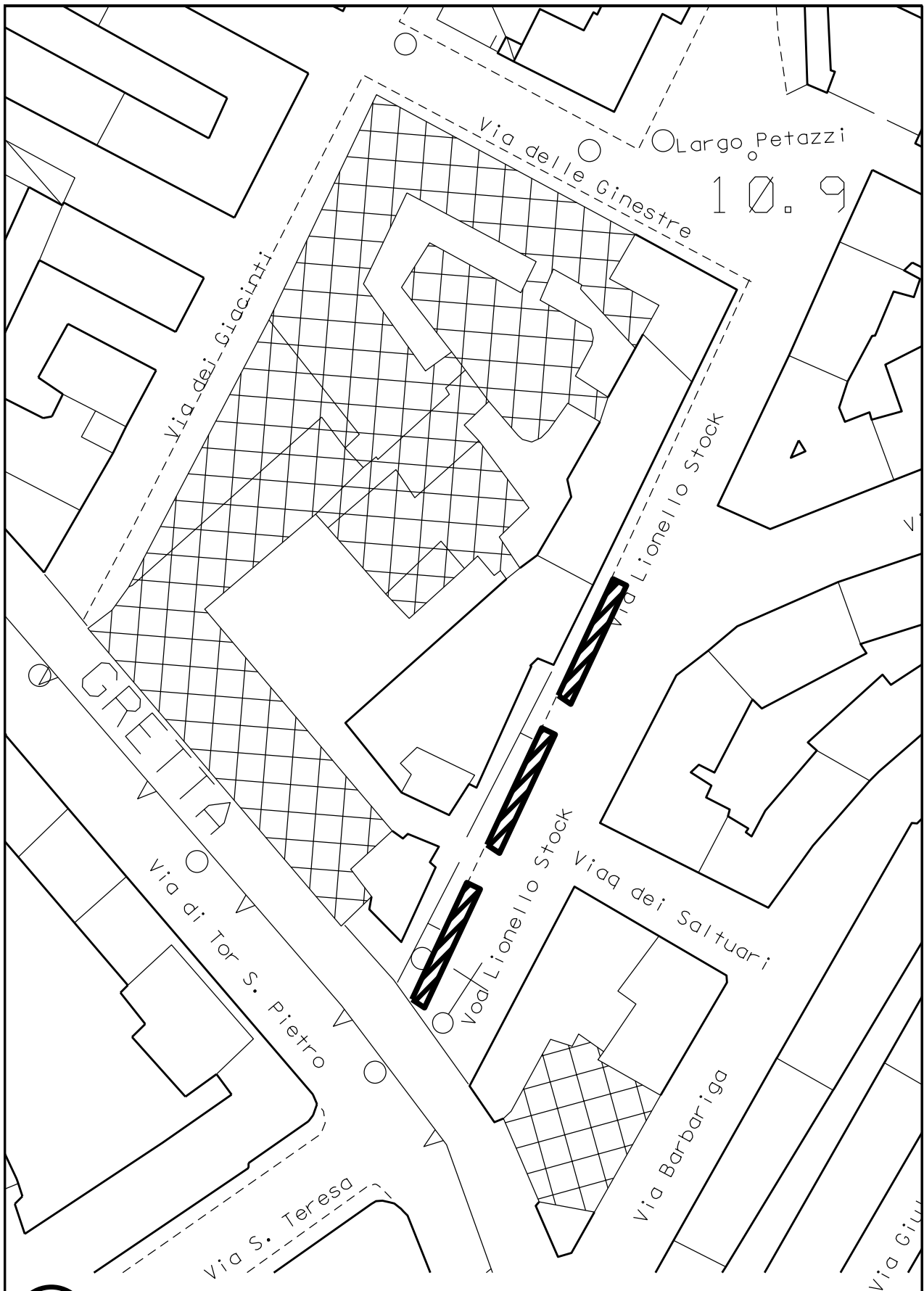
Superficie mq 120

Scala 1 : 1.000



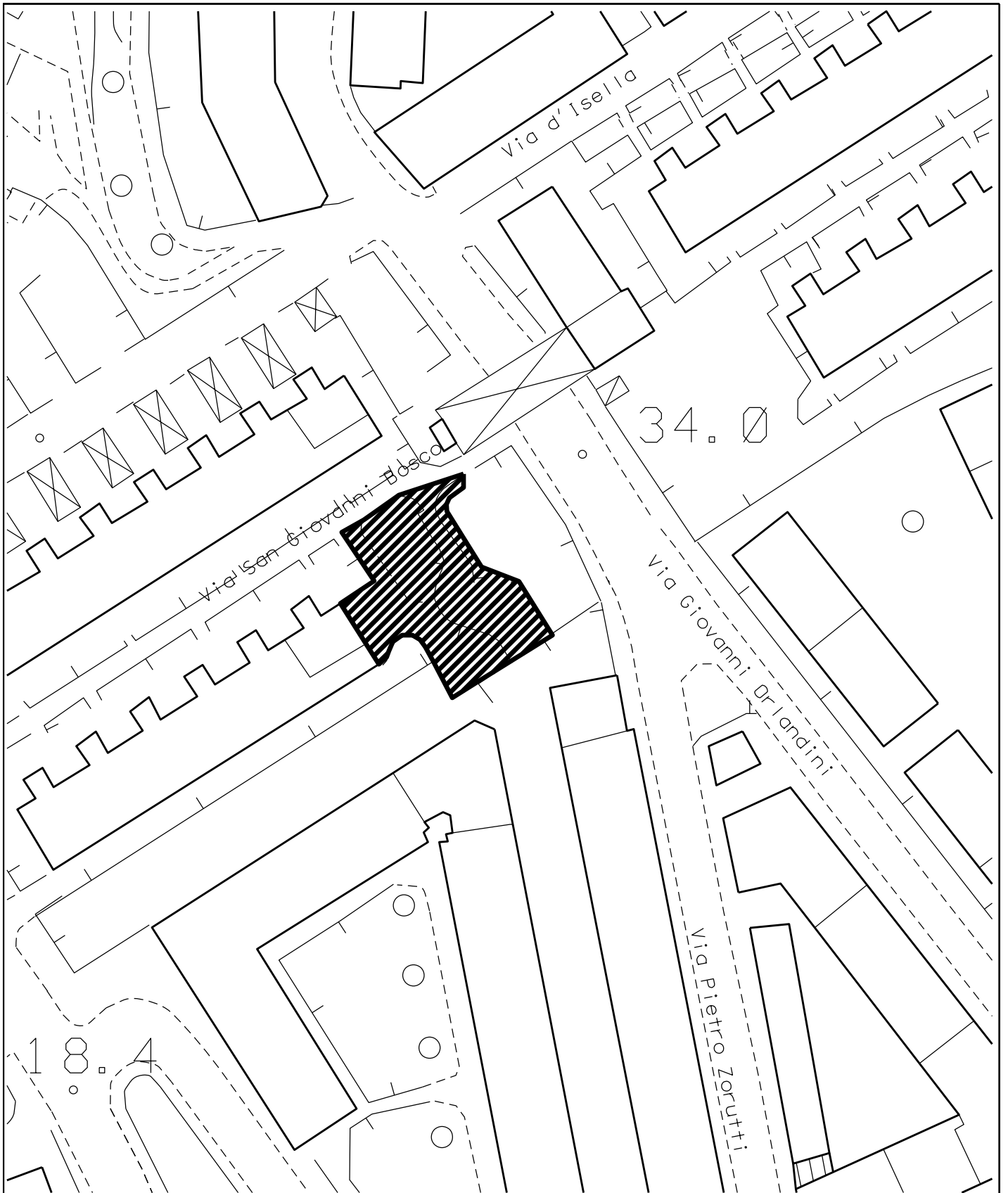
**33** AIUOLE SPARTITRAFFICO VIA FLAVIA

Scala 1 : 4.000



**34 AIUOLE VIA STOCK**

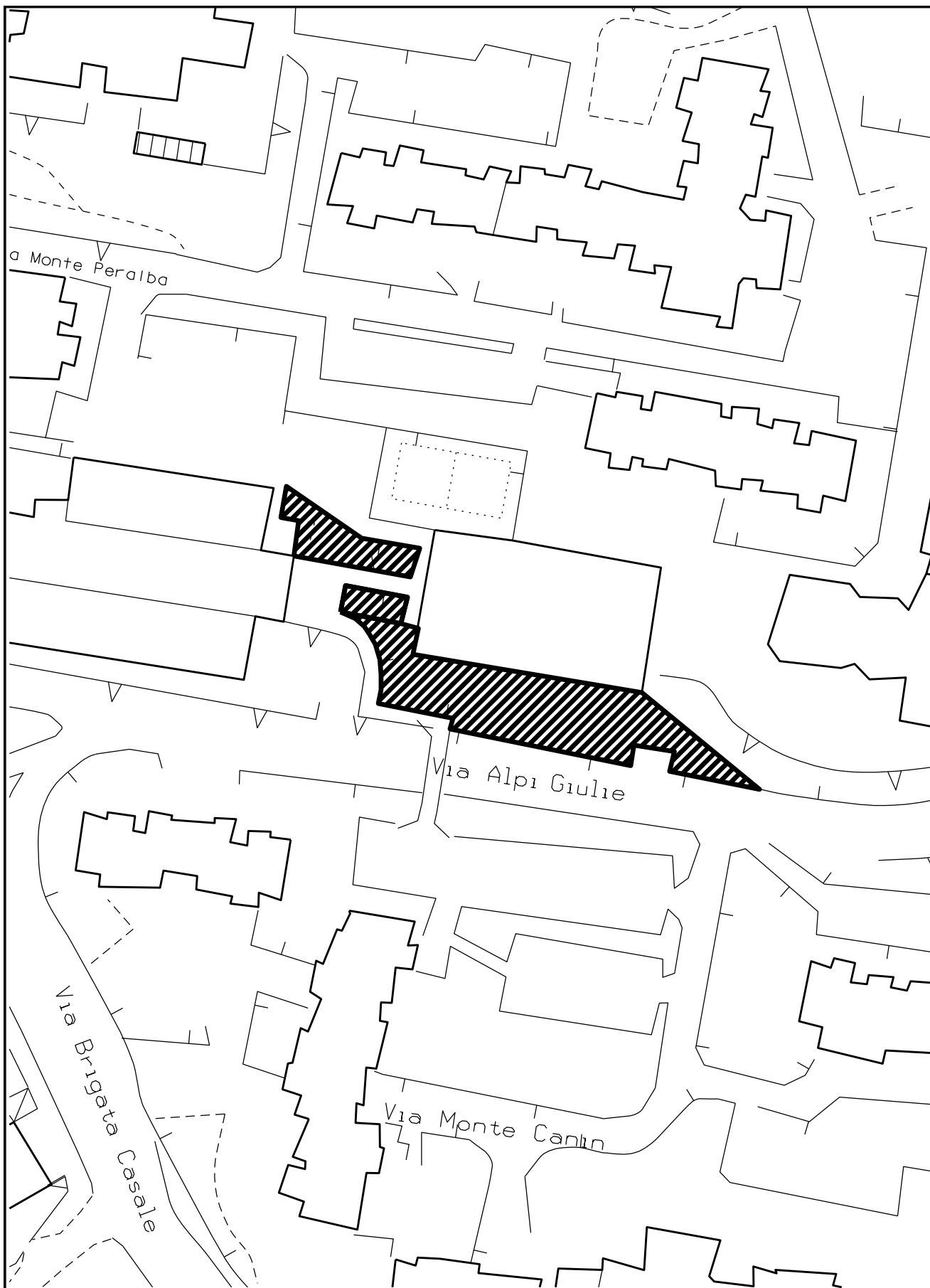
Scala 1 : 1.000



**35** GIARDINO VIA DON BOSCO

Superficie mq 850

Scala 1 : 1.000

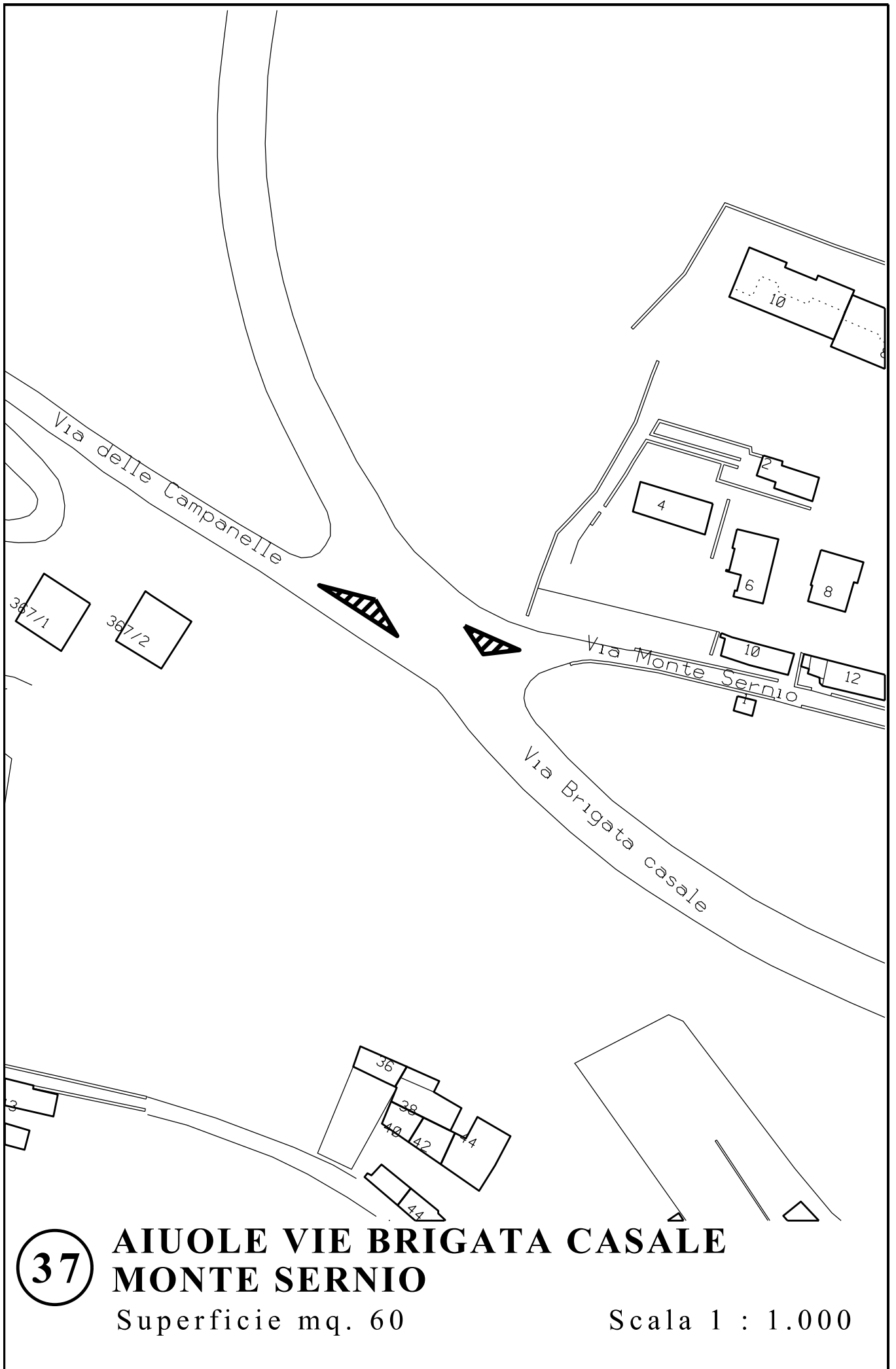


**36**

## **SCARPATA PISCINA DI ALTURA**

Superficie mq 1.000

Scala 1 : 1.000

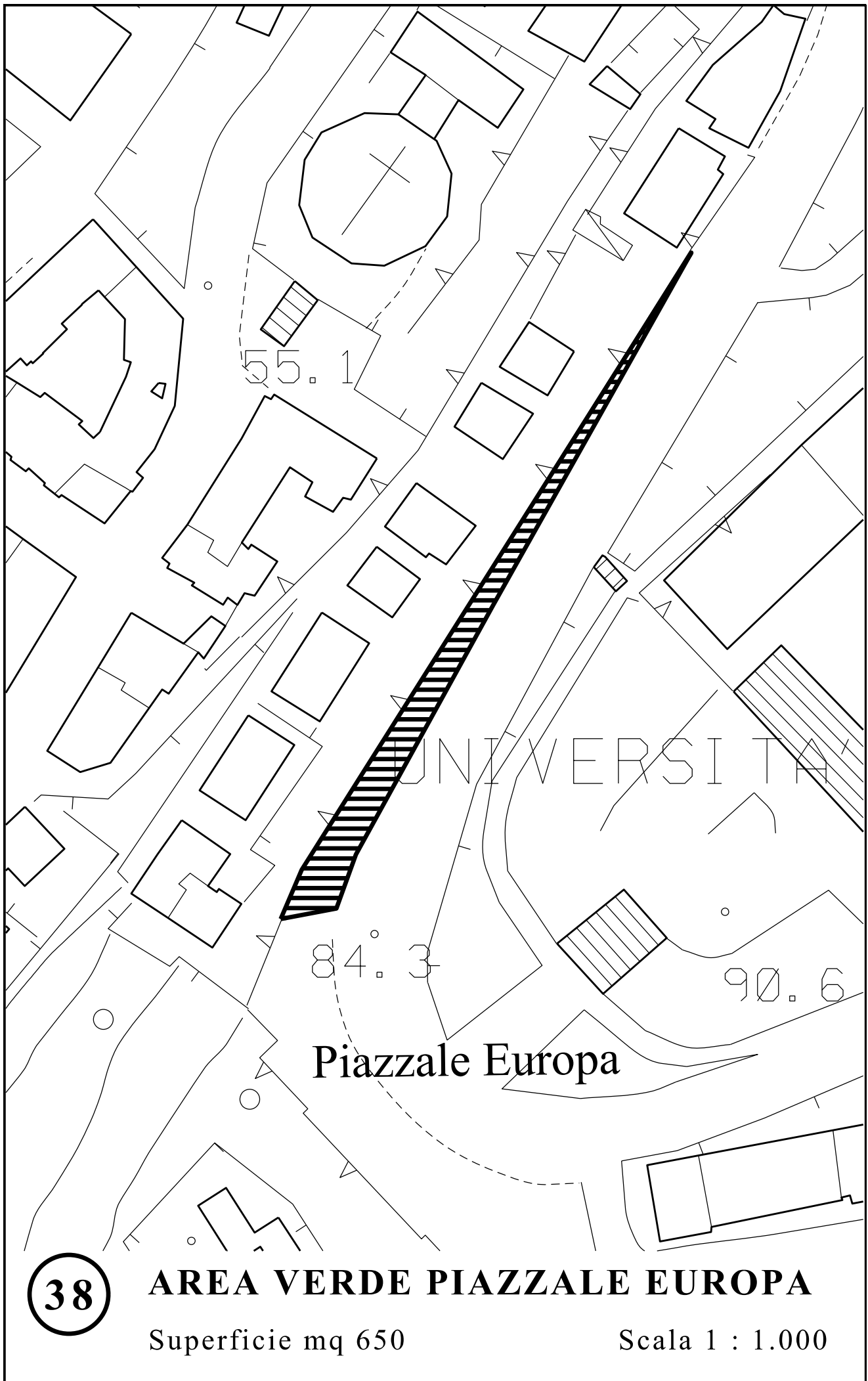


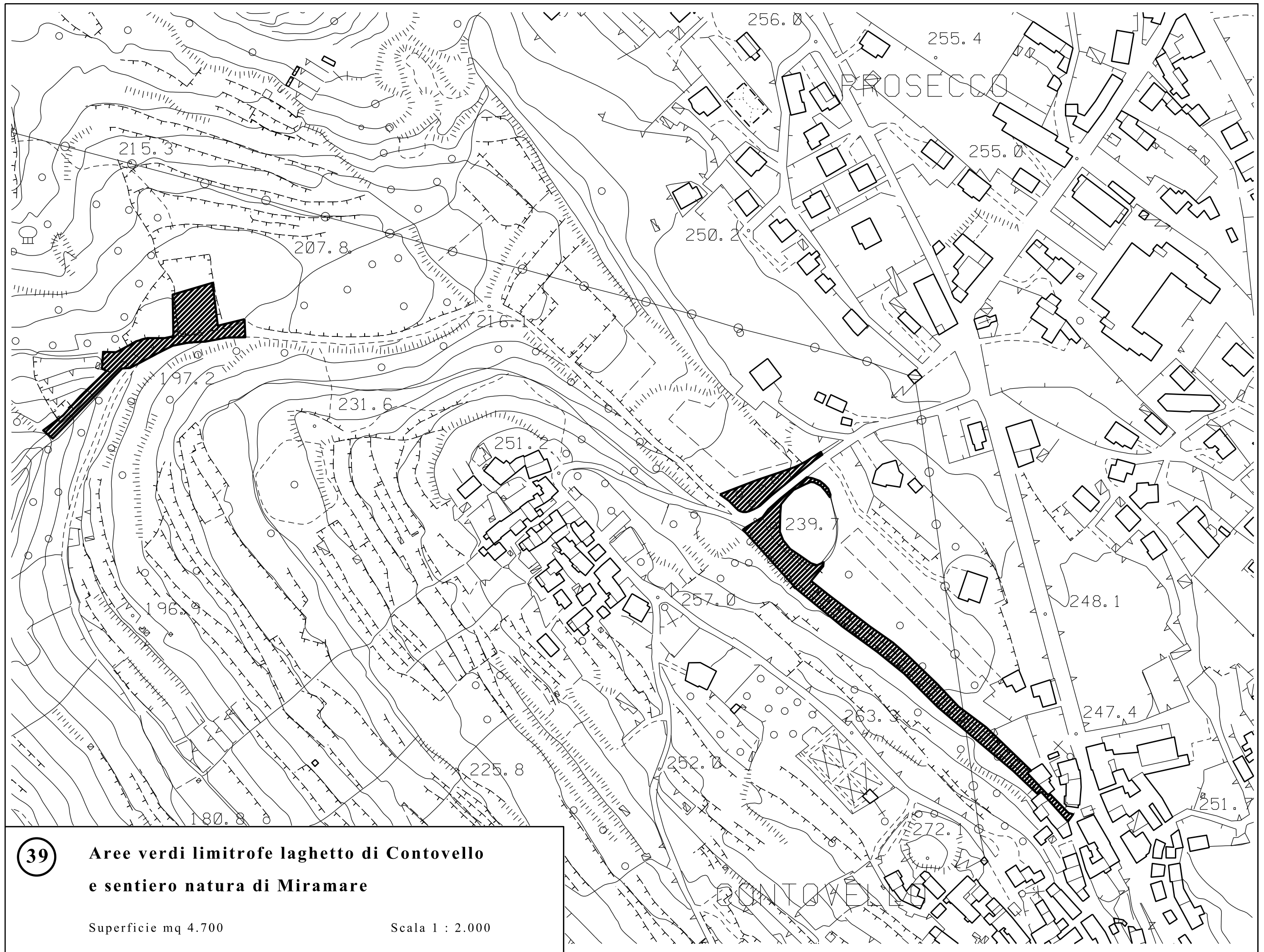
**37**

**AIUOLE VIE BRIGATA CASALE  
MONTE SERNIO**

Superficie mq. 60

Scala 1 : 1.000





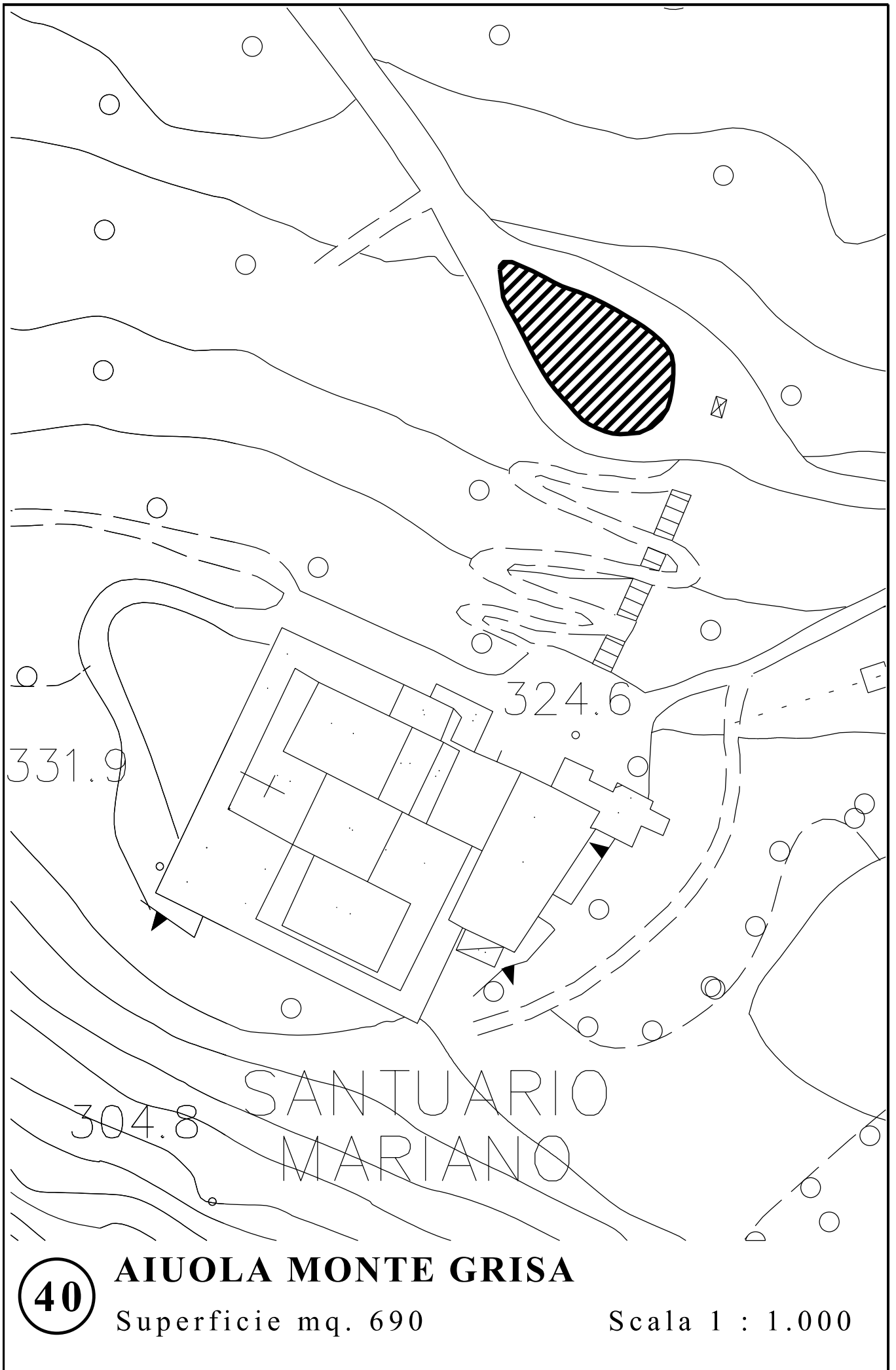
39

**Aree verdi limitrofe laghetto di Contovello  
e sentiero natura di Miramare**

Superficie mq 4.700

Scala 1 : 2.000



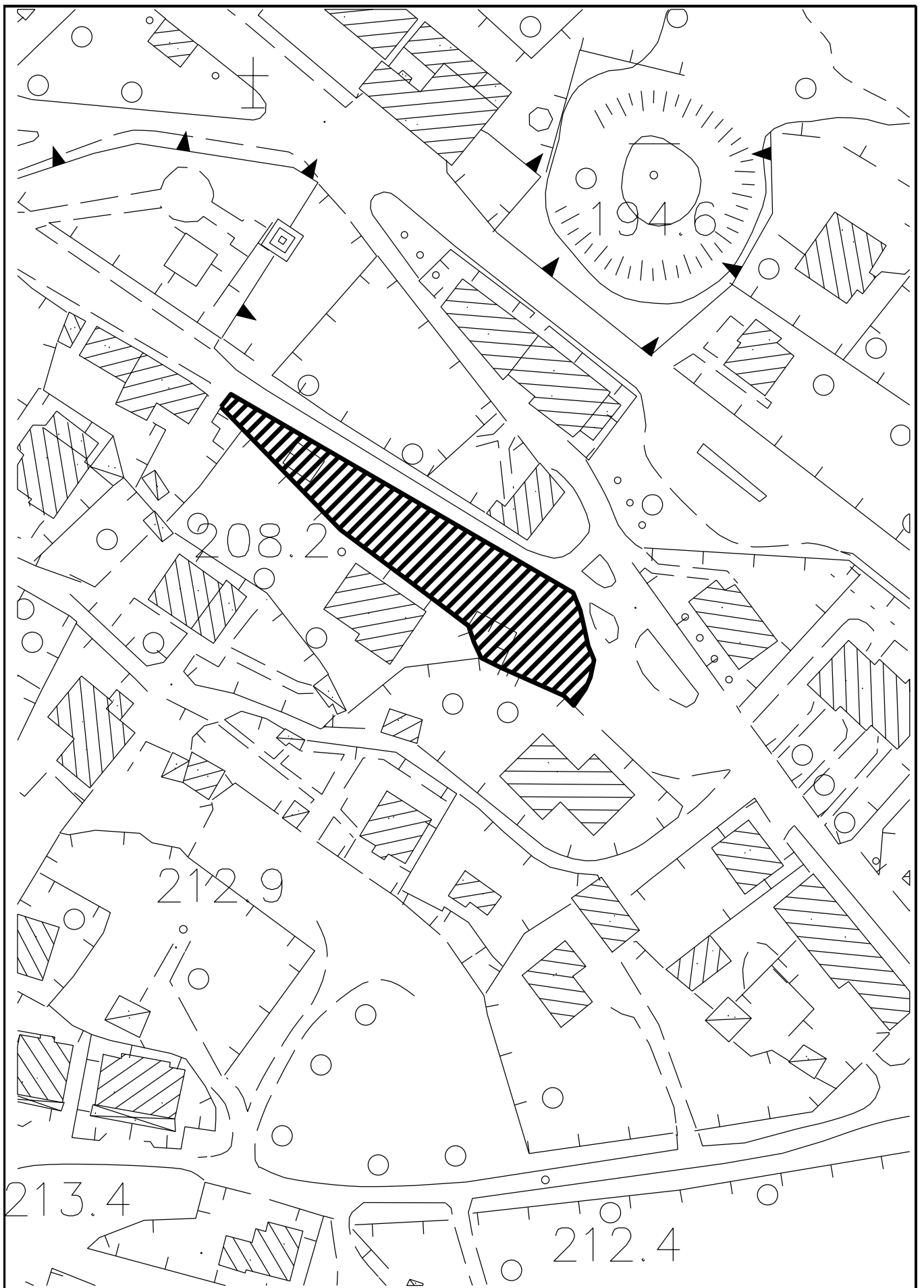


40

**AIUCOLA MONTE GRISA**

Superficie mq. 690

Scala 1 : 1.000

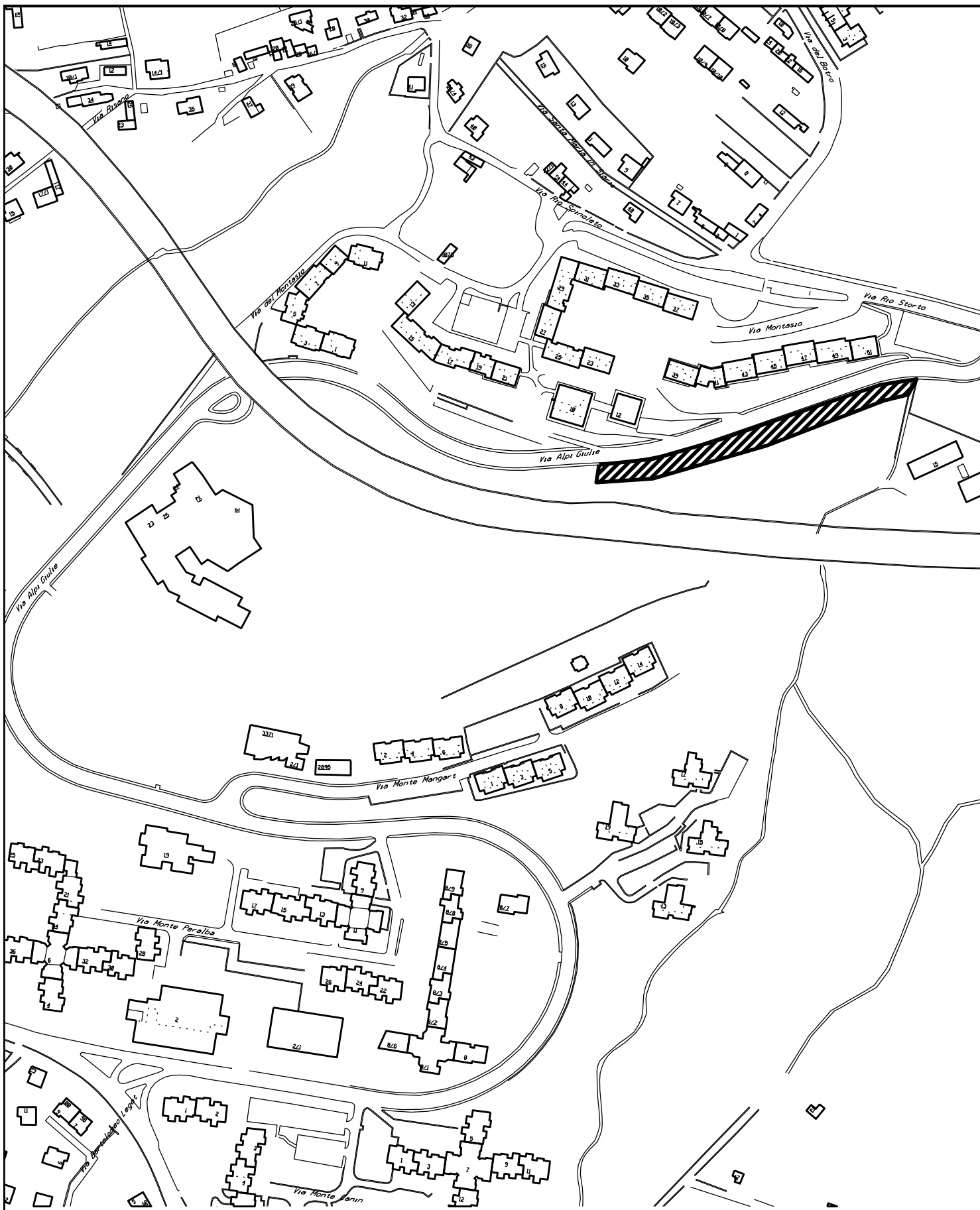


**41**

**AREA GIOCHI SANTA CROCE**

Superficie mq. 1.000

Scala 1 : 1.000



42

# AREE GIOCO VIA ALPI GIULIE

Superficie mq 2.200

Scala 1: 3.000

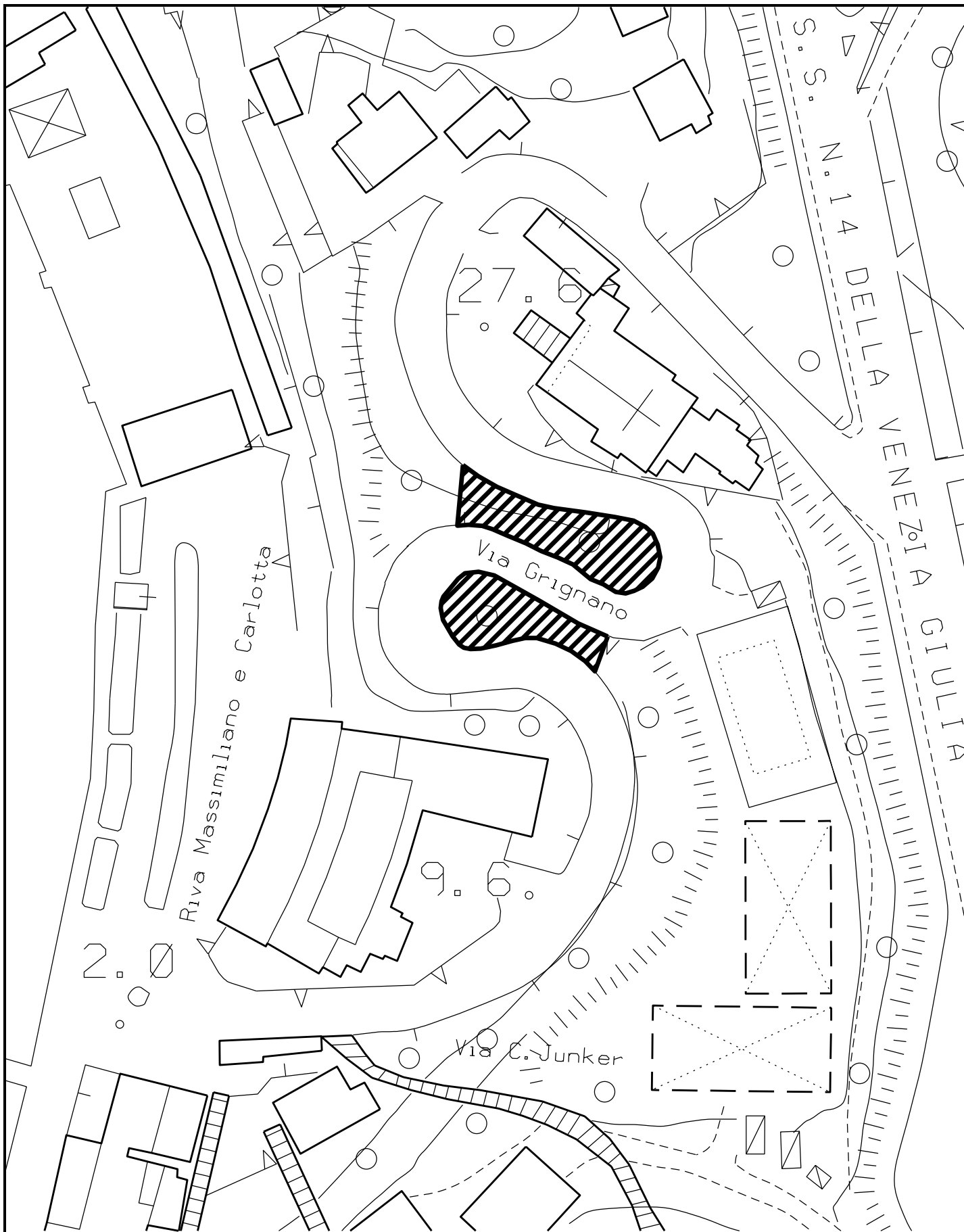


**43**

**AIUOLA VIA FELLUGA - ALDEGARDI**

Superficie mq 300

Scala 1: 1.000

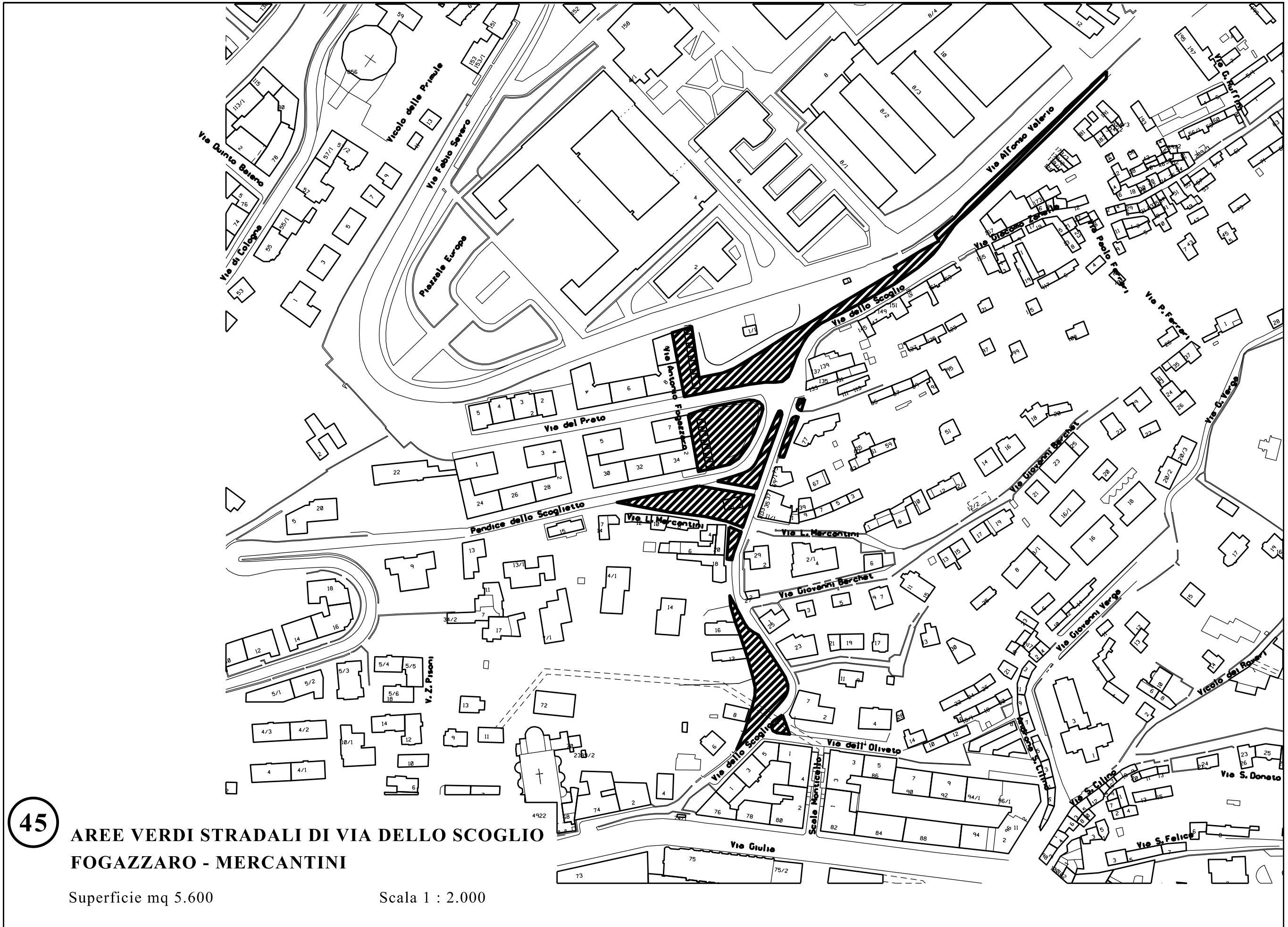


**44**

## **CURVE DI GRIGNANO**

Superficie mq 700

scala 1: 1.000



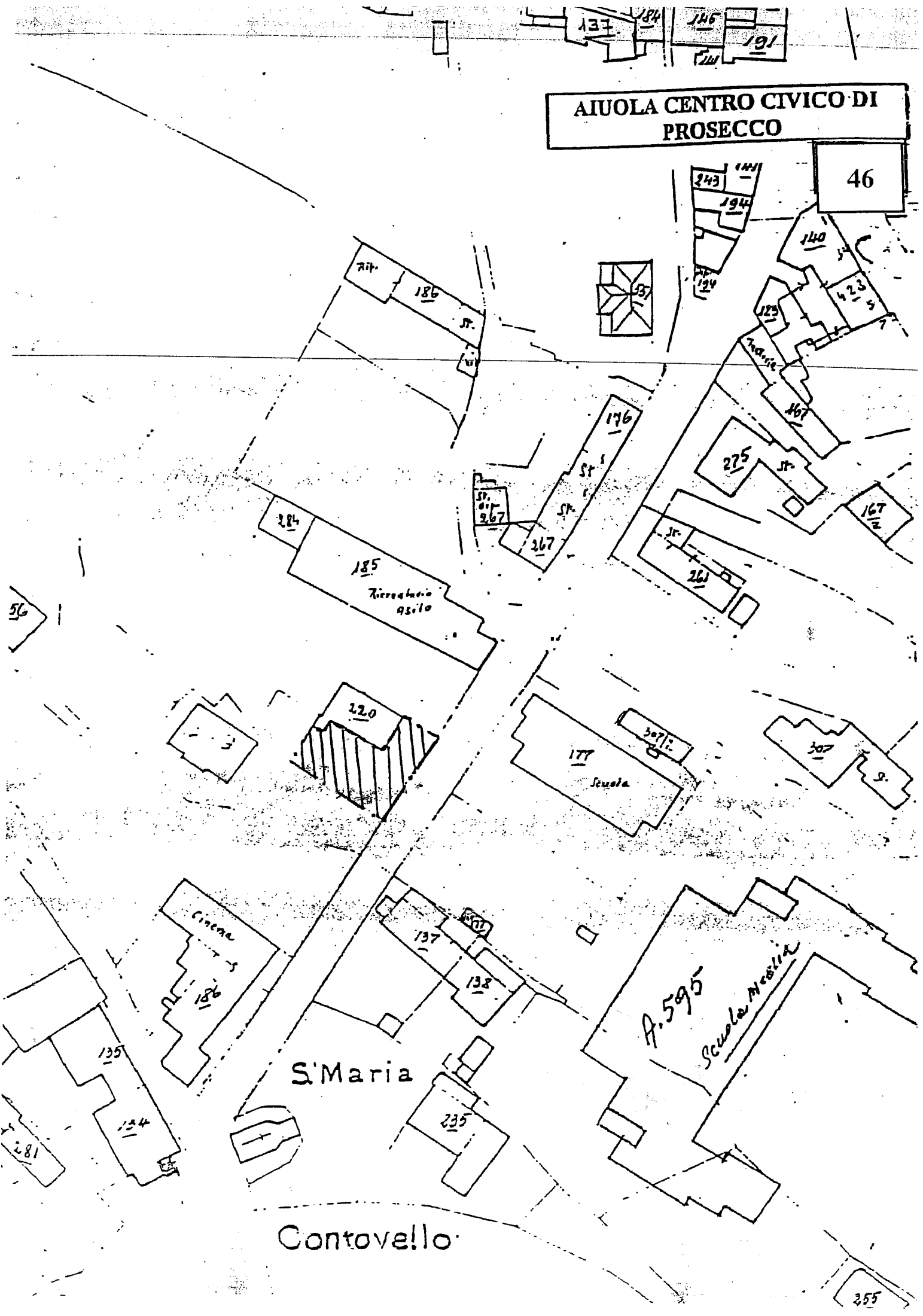
45

**AREE VERDI STRADALI DI VIA DELLO SCOGGIO  
FOGAZZARO - MERCANTINI**

Superficie mq 5.600

Scala 1 : 2.000

AIUOLA CENTRO CIVICO DI PROSECCO



Contovello

187

56

187

135

134

Cinema  
186

S'Maria

235

137  
138

177  
Scuola

220

284  
185  
Ritorno  
asilo

Sr.  
367

Sr.  
176

37

243  
194  
124

46  
140  
125  
143

167  
275  
Sr.

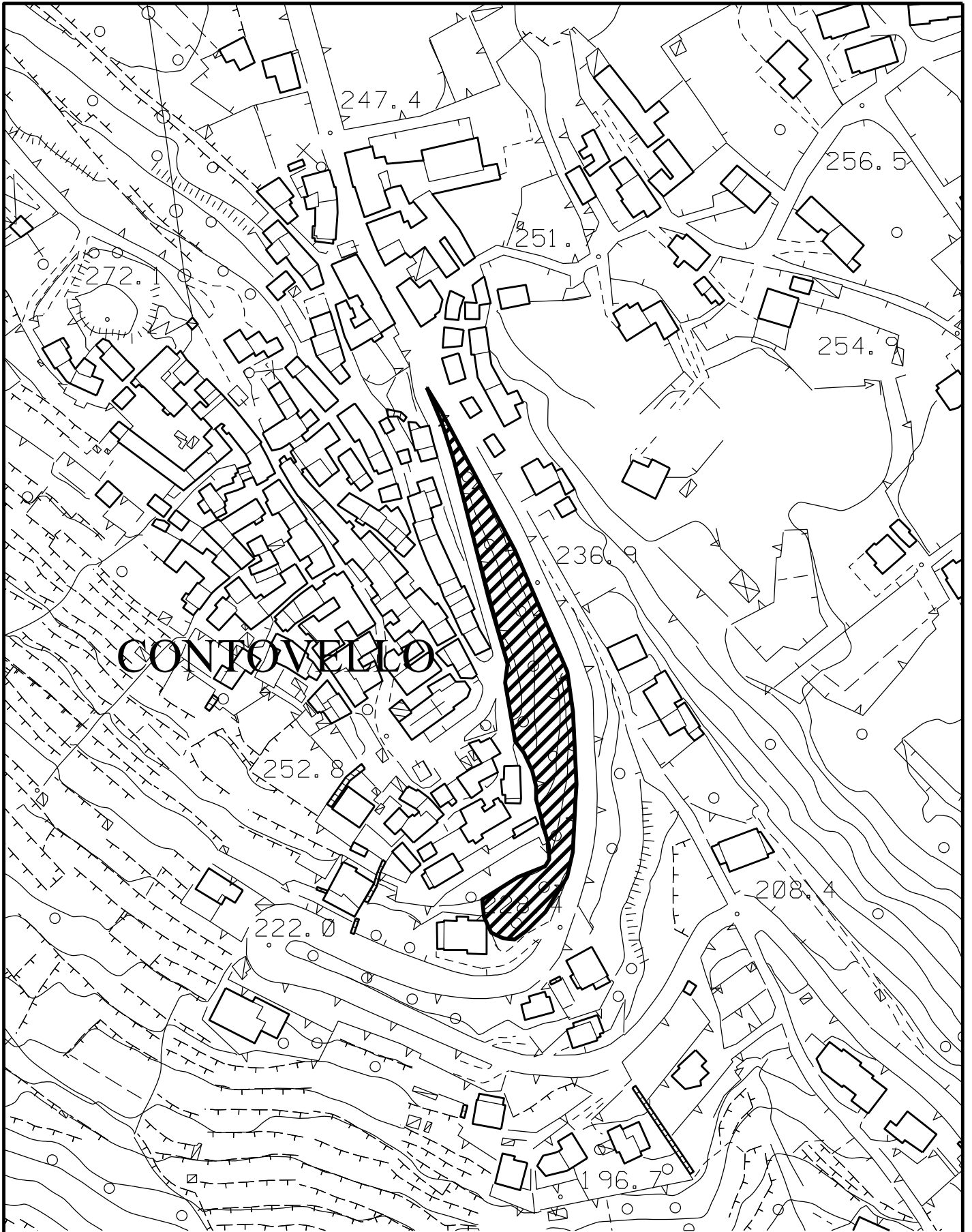
261  
Sr.

167/2

307

A.595  
Scuola Media

355



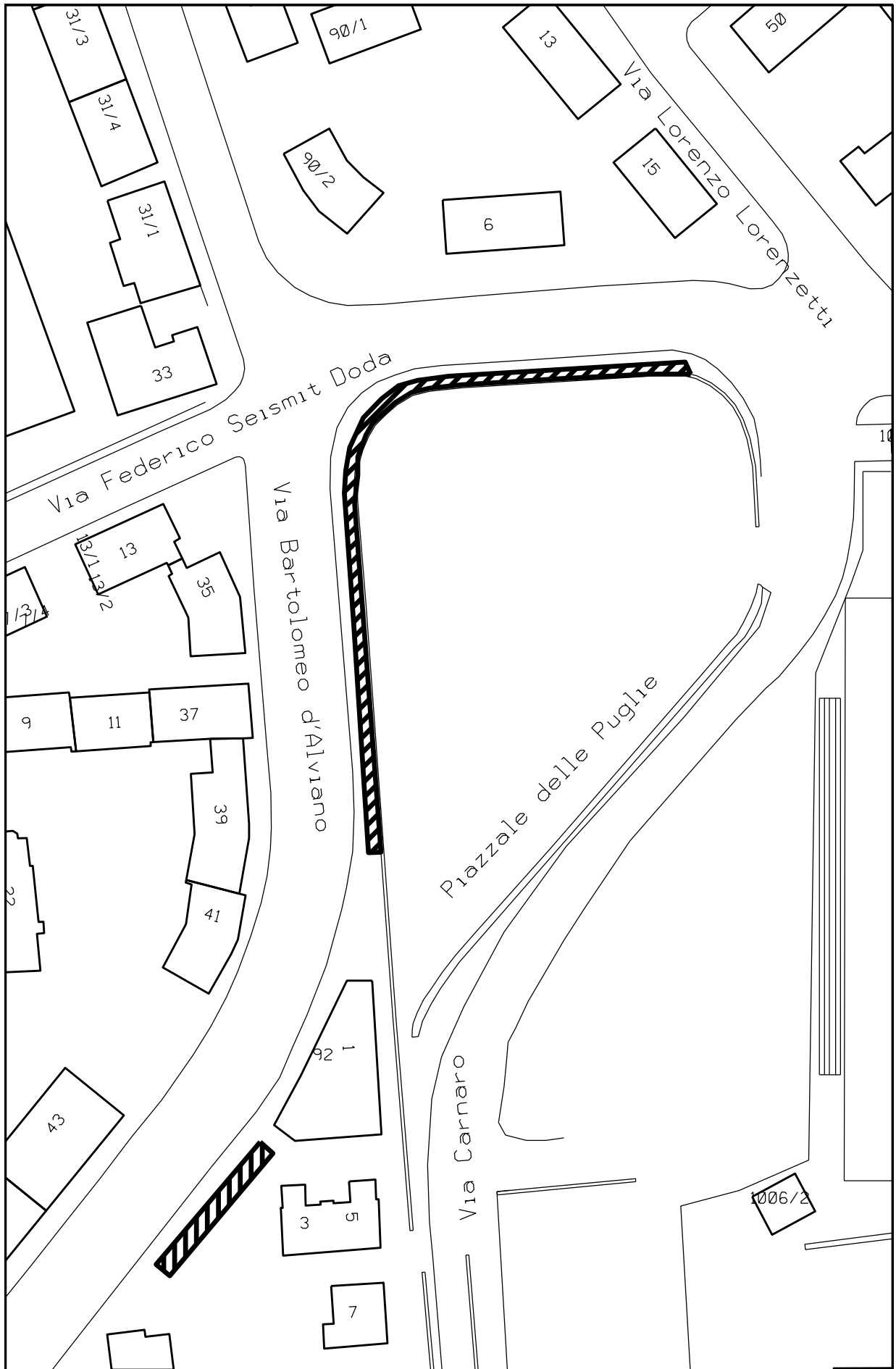
**47**

**AREA SCARPATA SOTTO CHIESA CONTOVELLO**

Superficie mq. 3.200

Scala 1 : 2.000



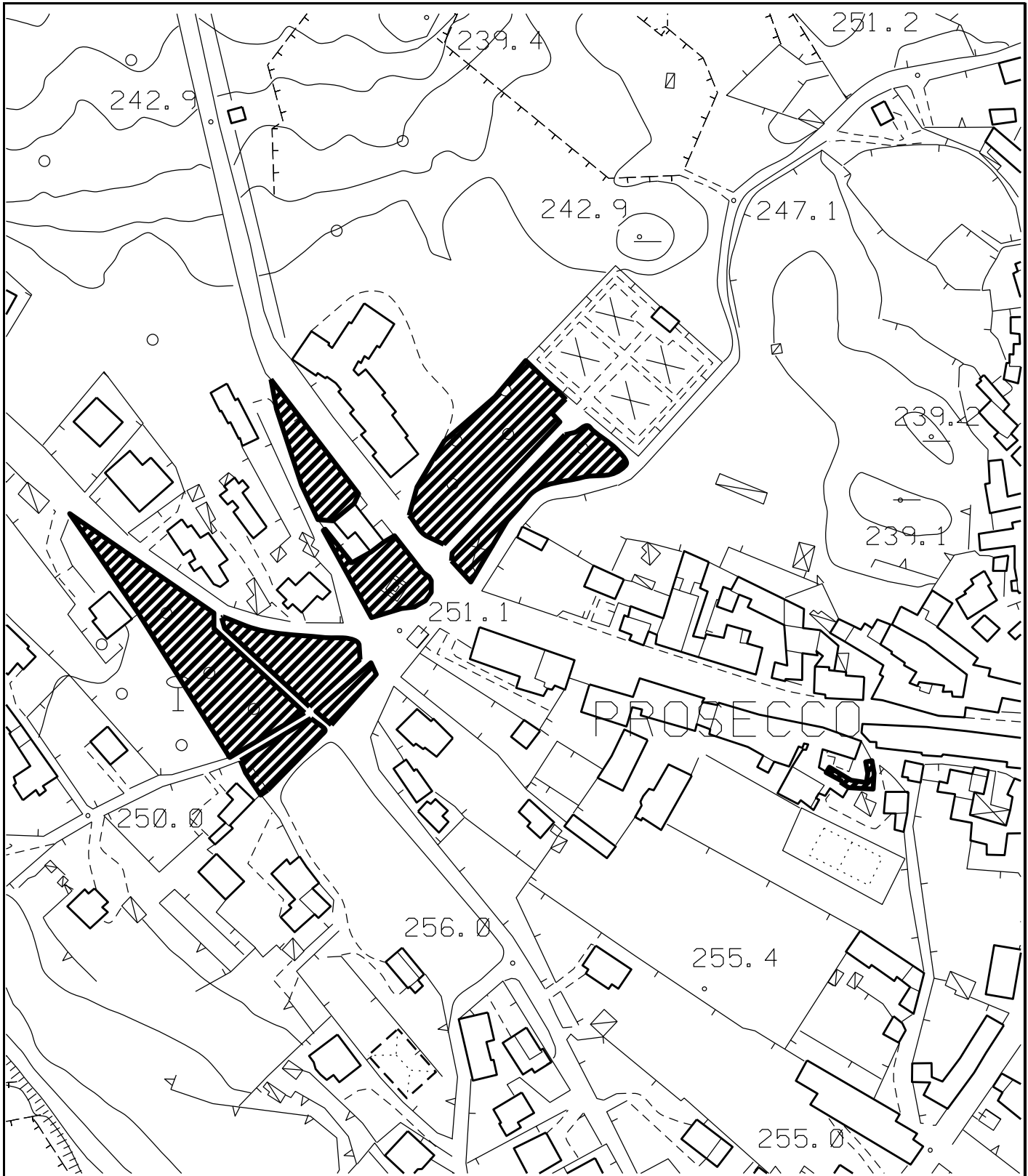


**48**

**AIUOLA VIA DODA D'ALVIANO**

Superficie mq 360

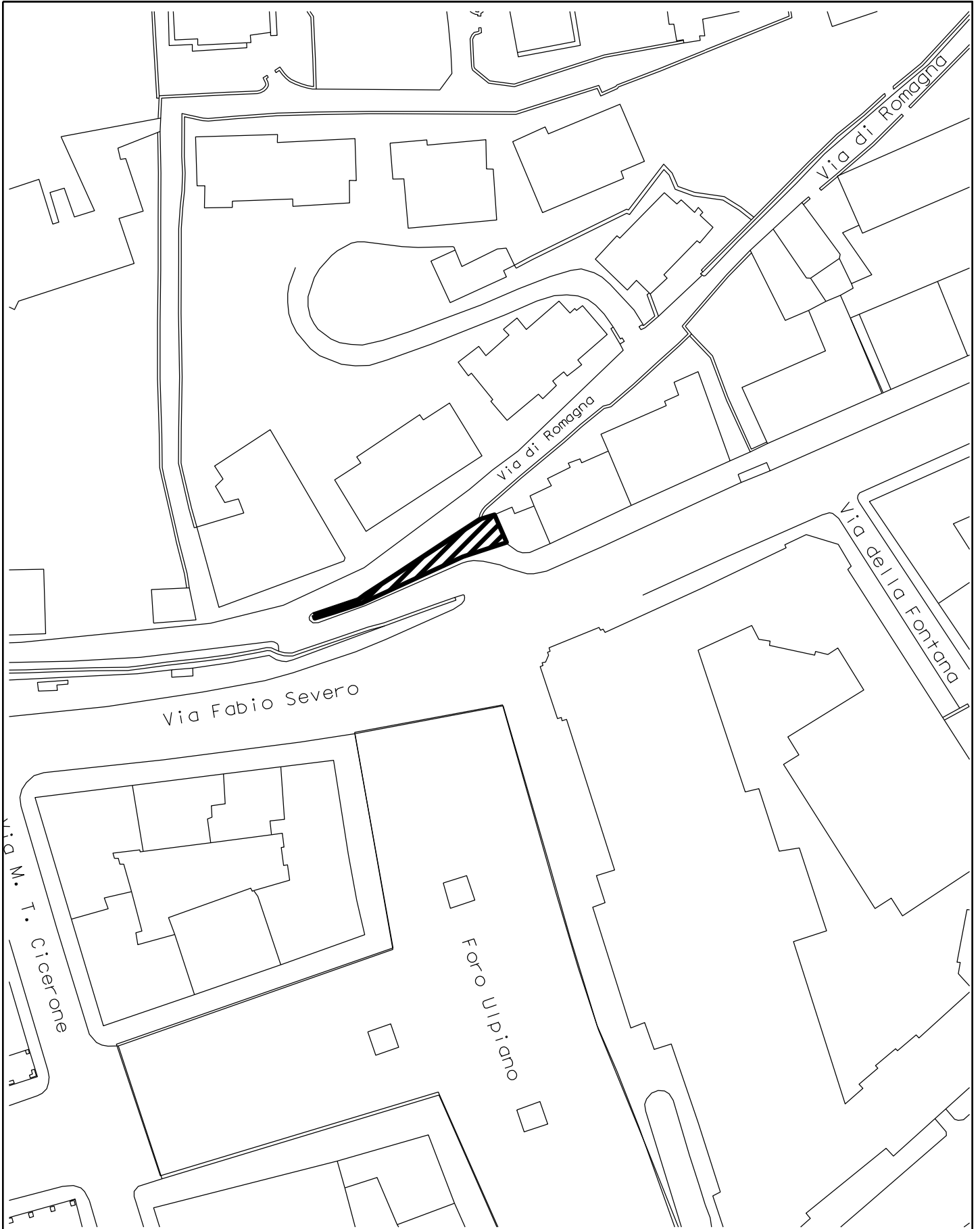
Scala 1 : 1.000



49

**AREA CIMITERO E CENTRO CIVICO PROSECCO**

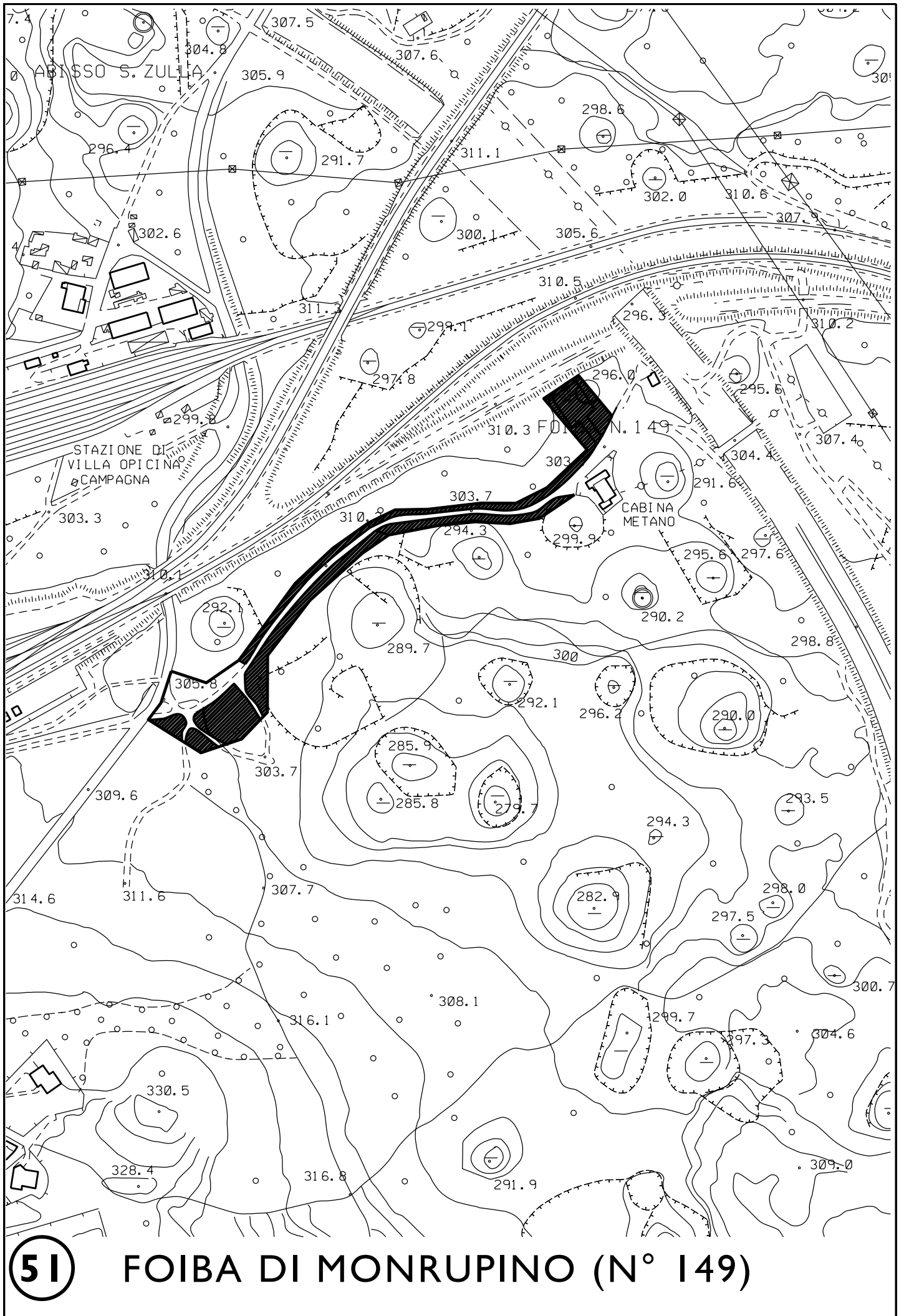
Scala 1 : 2.000



**50**

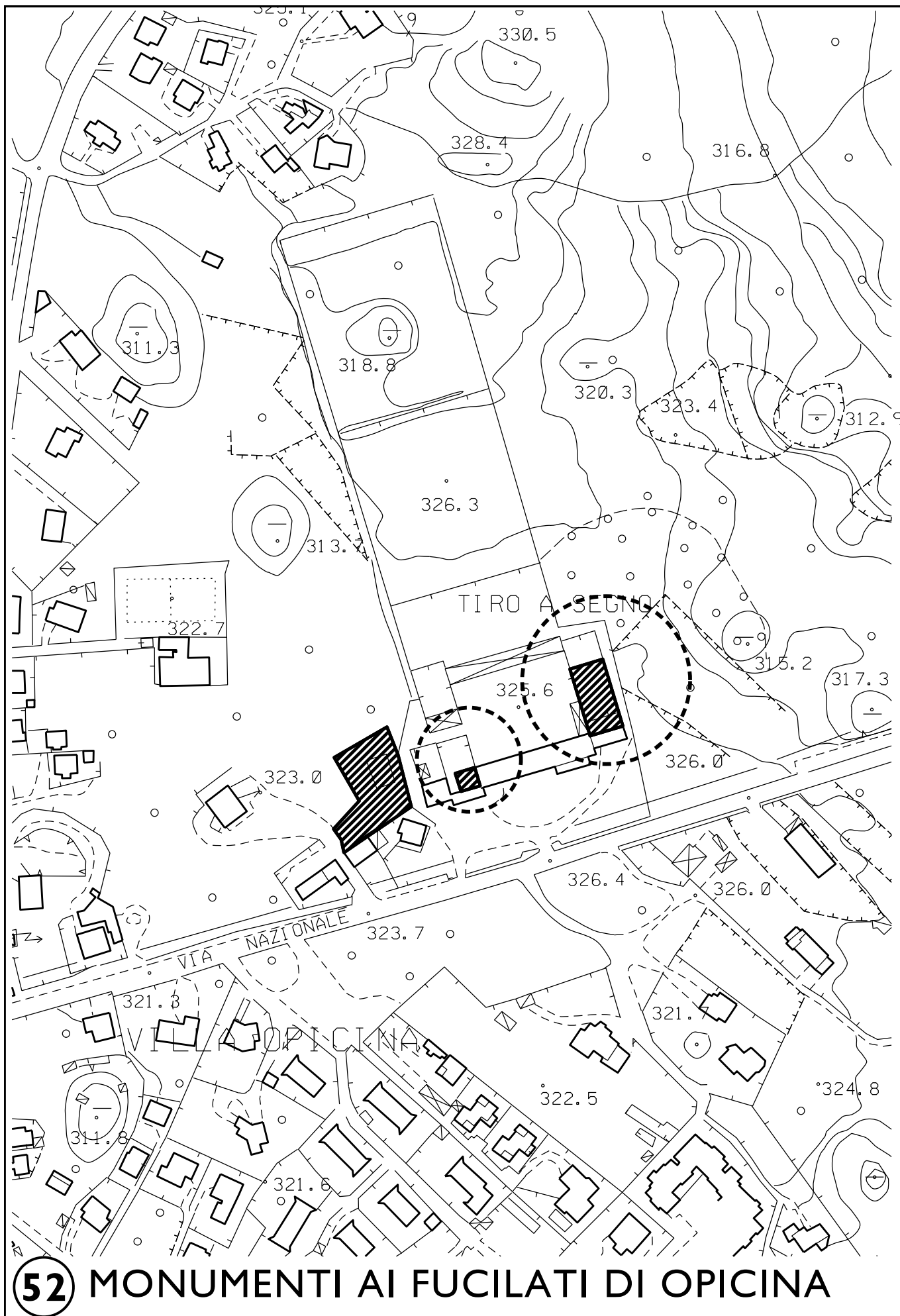
**Aiuola via Fabio Severo 4**

Scala 1 : 1.000

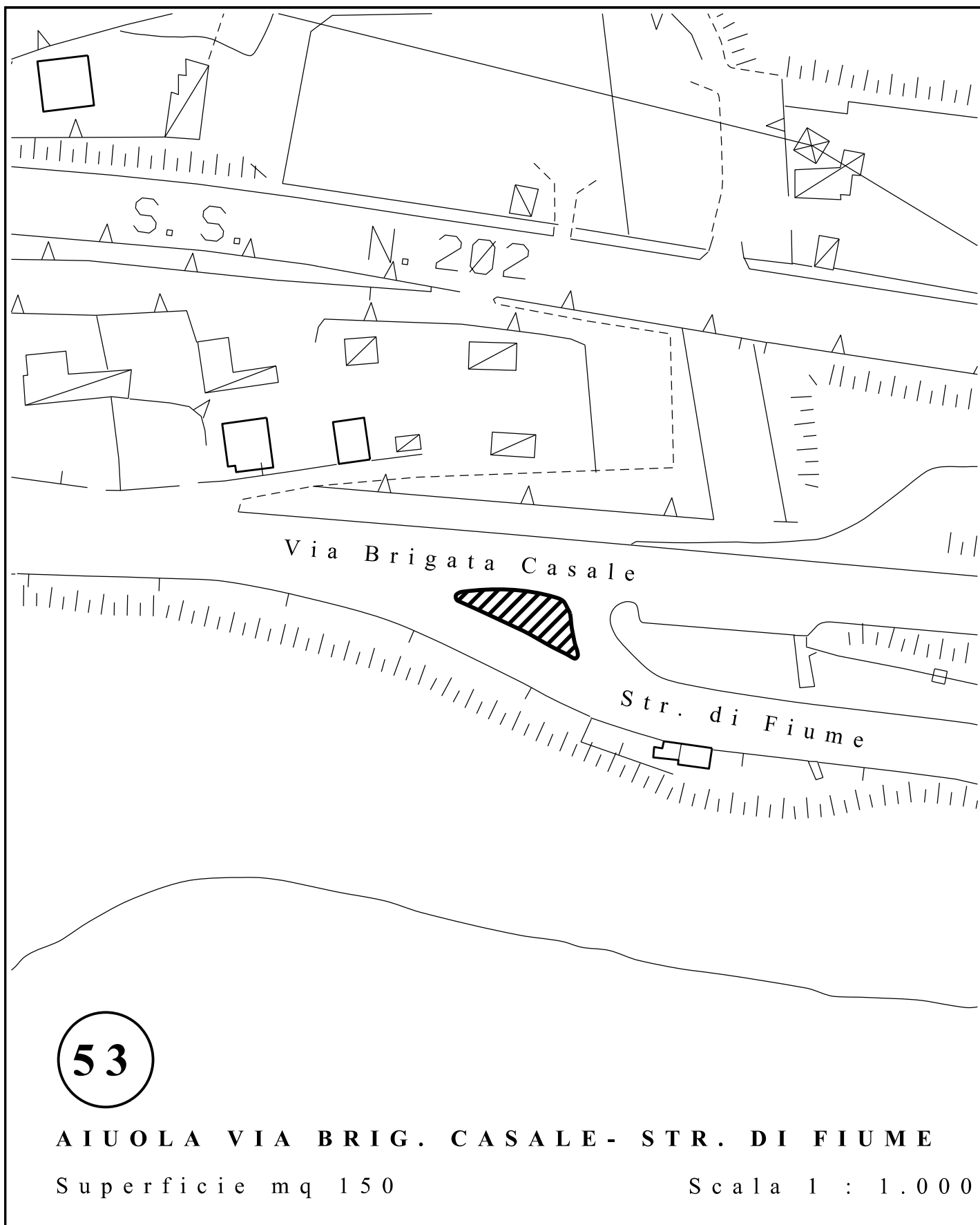


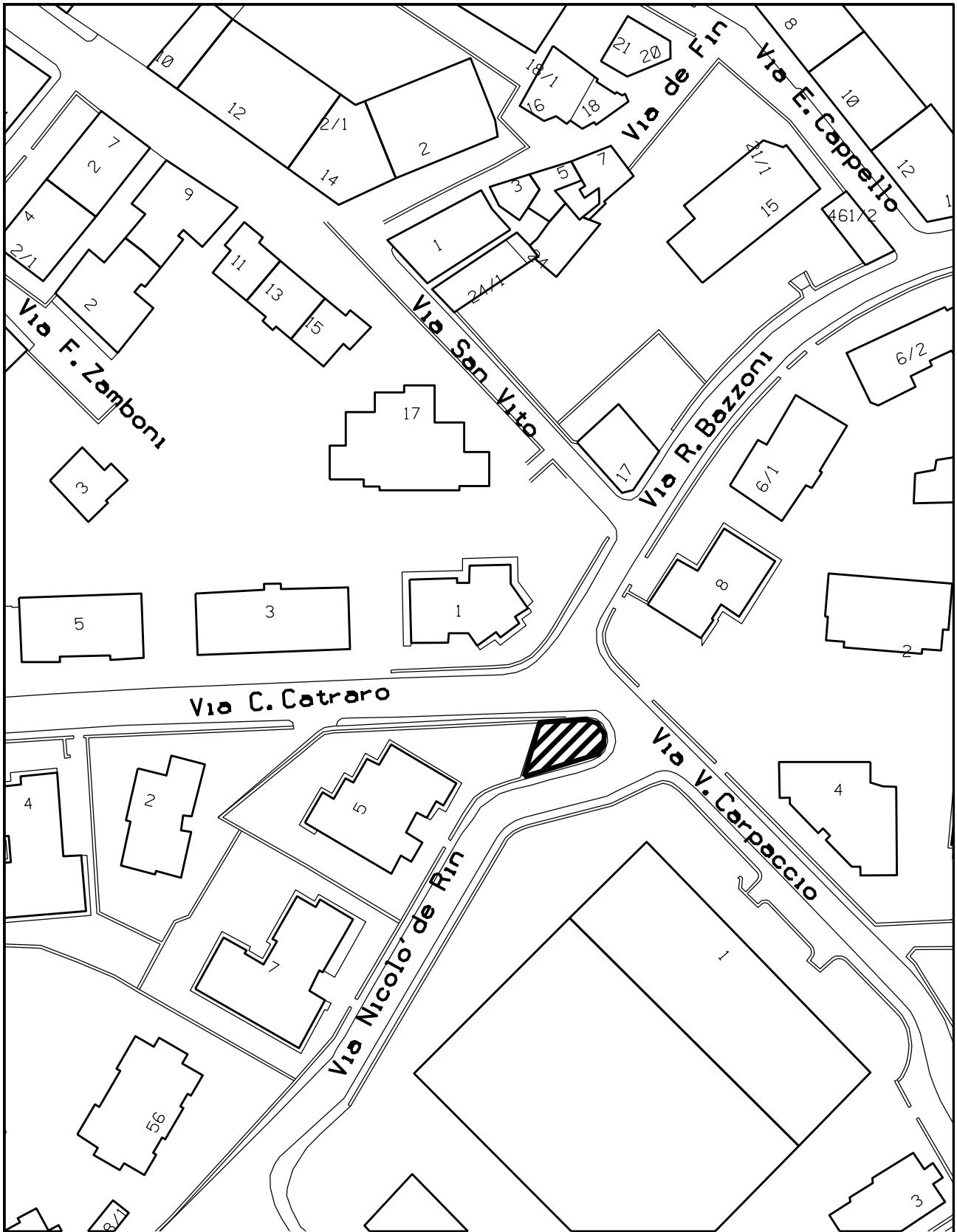
51

FOIBA DI MONRUPINO (N° 149)



**52** MONUMENTI AI FUCILATI DI OPICINA

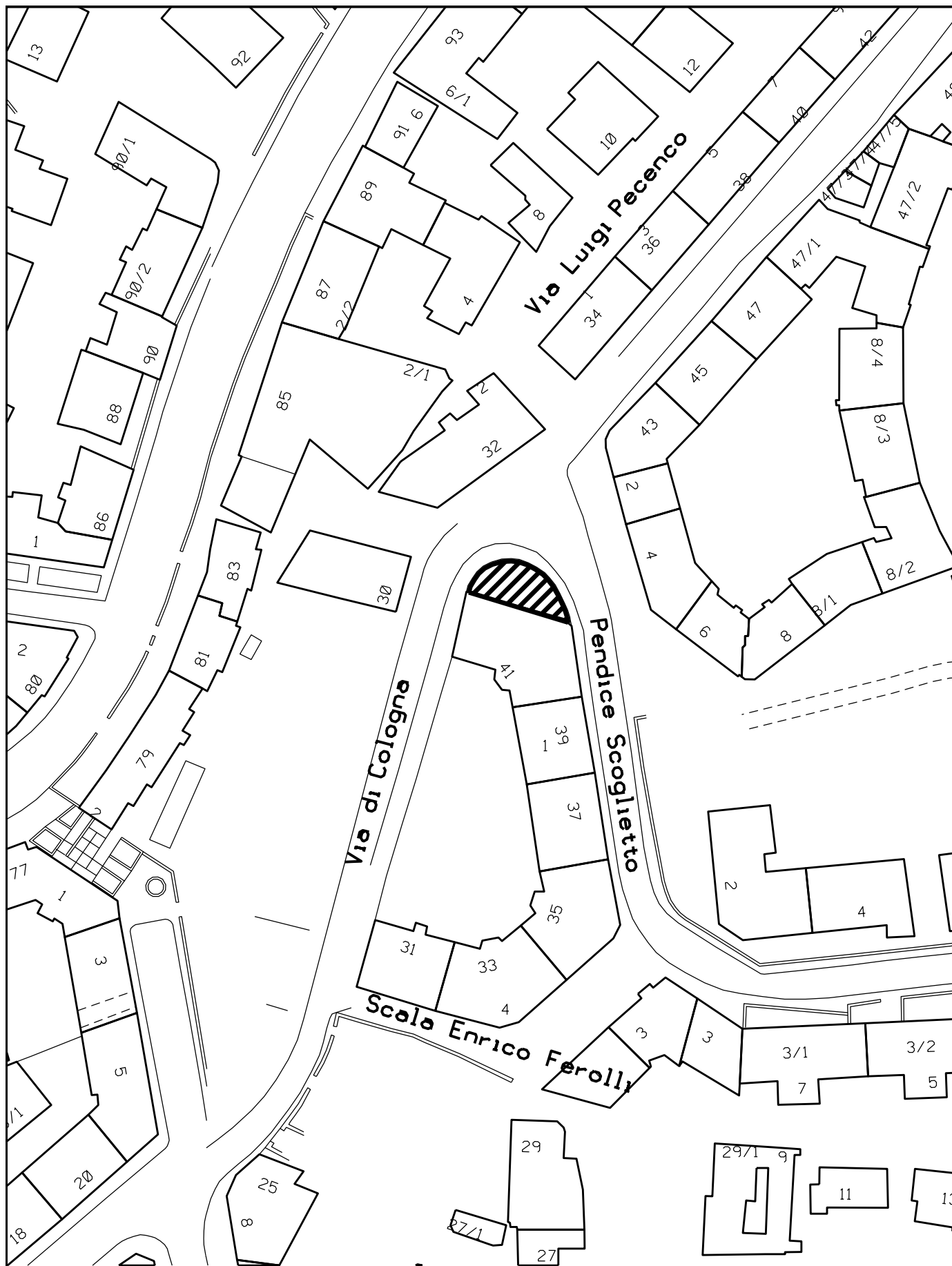




**54** AIUOLA VIA DE RIN - CATRARO

Superficie mq 100

Scala 1 : 1.000



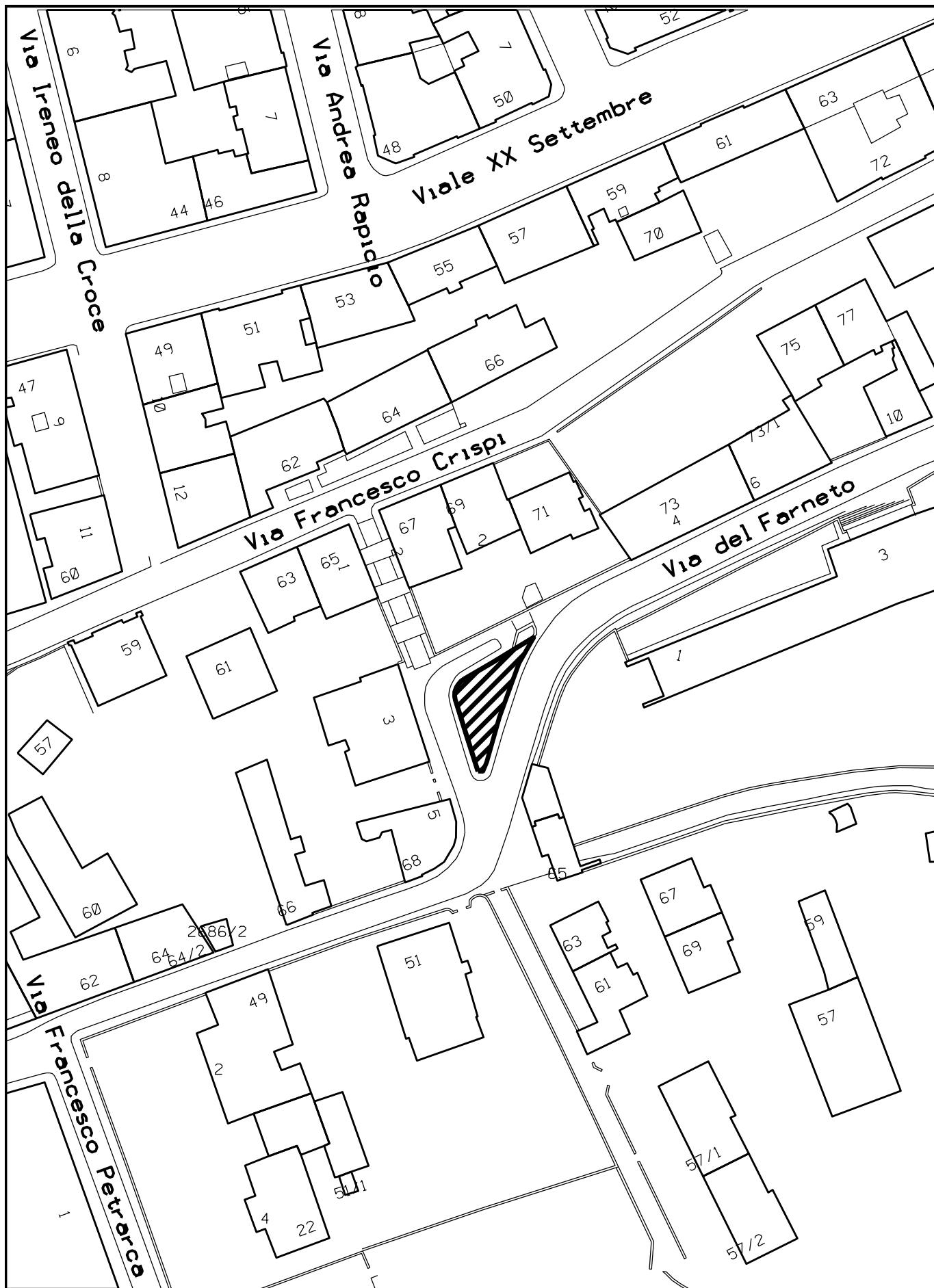
**55**

**AIUOLA VIA COLOGNA**

Superficiq 120

Scala 1 : 1000



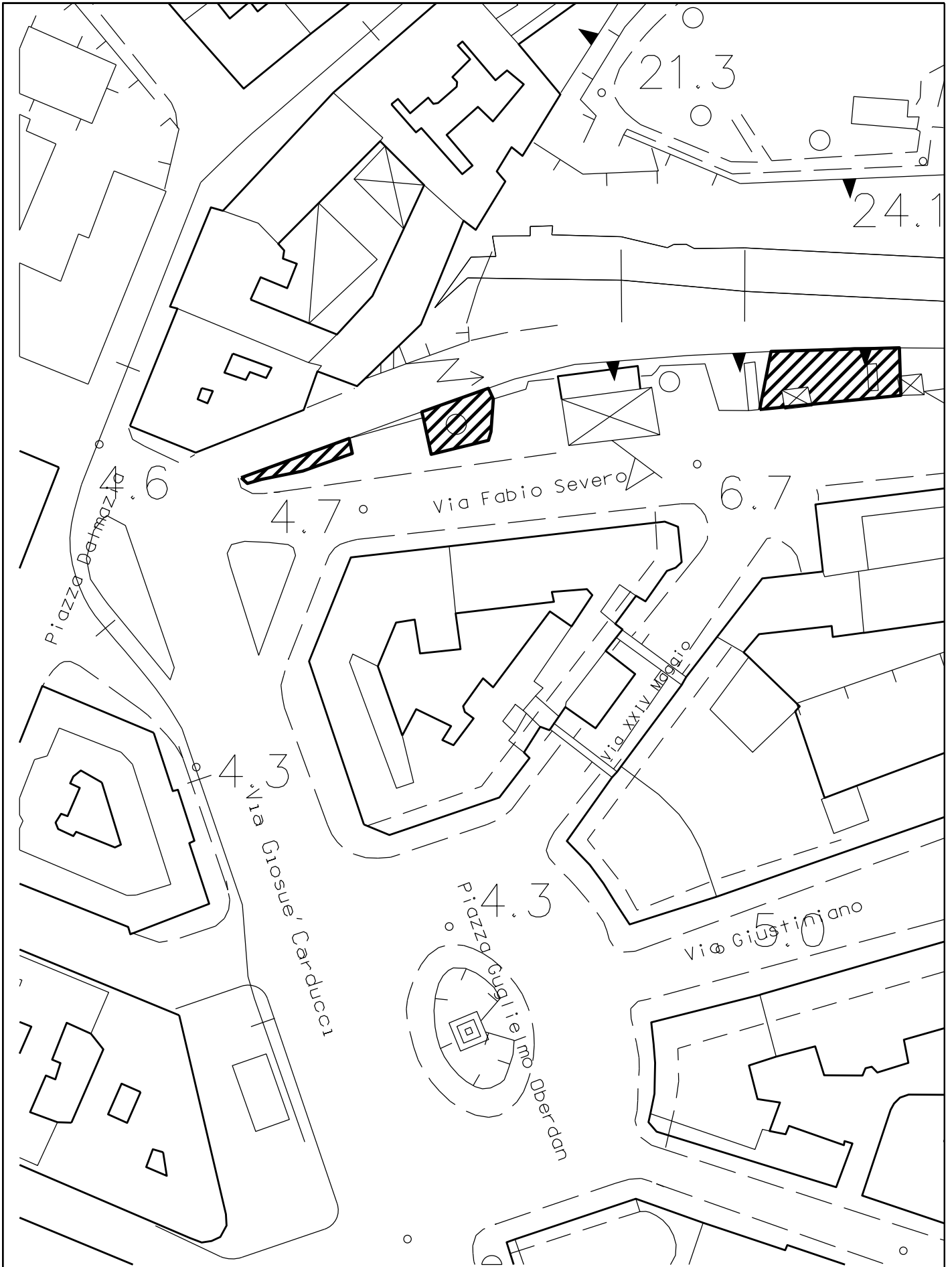


**56**

**AIUOLA VIA FARNETO**

Superficie mq 150

Scala 1 : 1.000

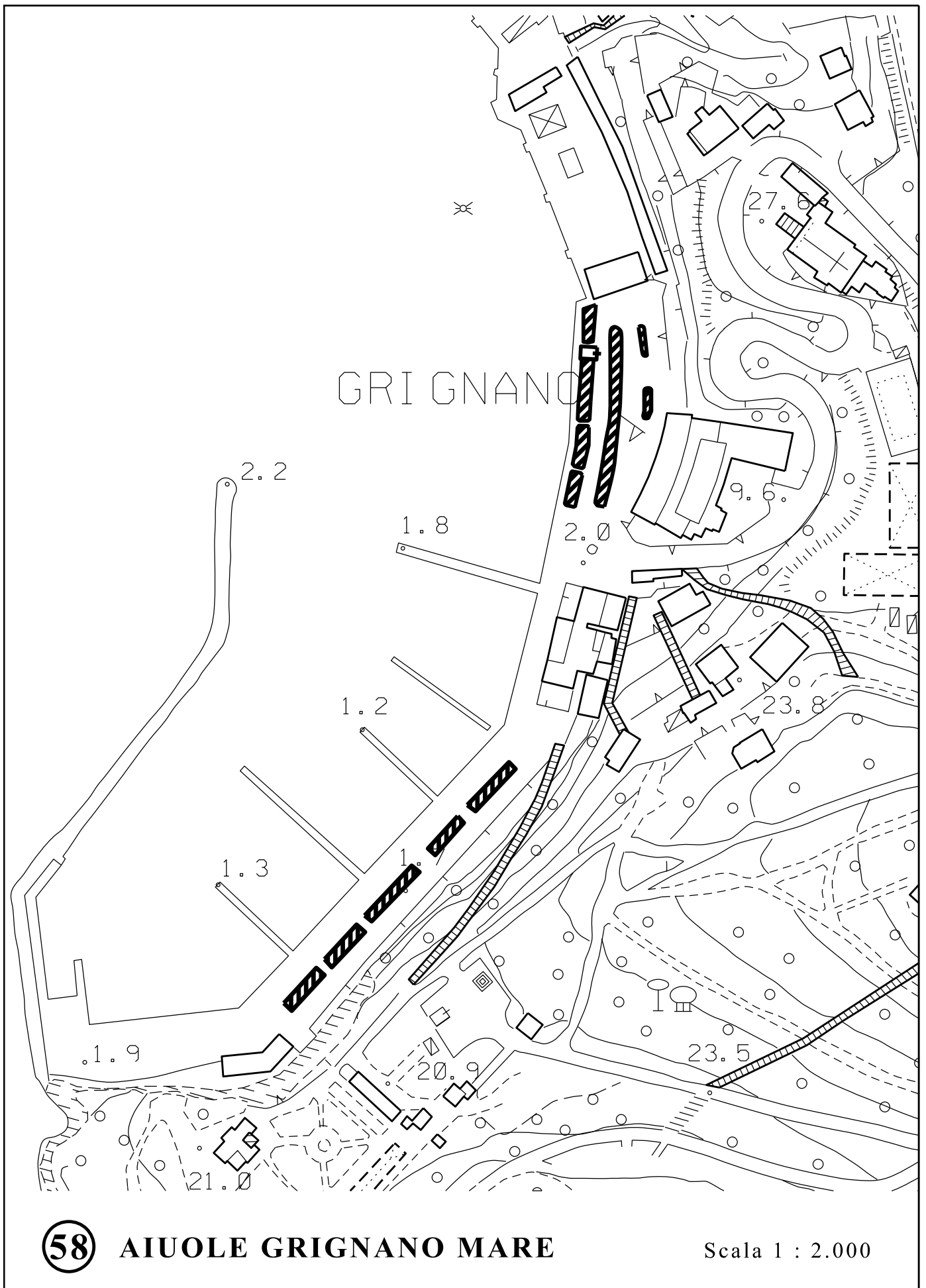


**Aiuole fronte Via Fabio Severo 3**

**57**

Superficie mq 450

Scala 1 : 1.000

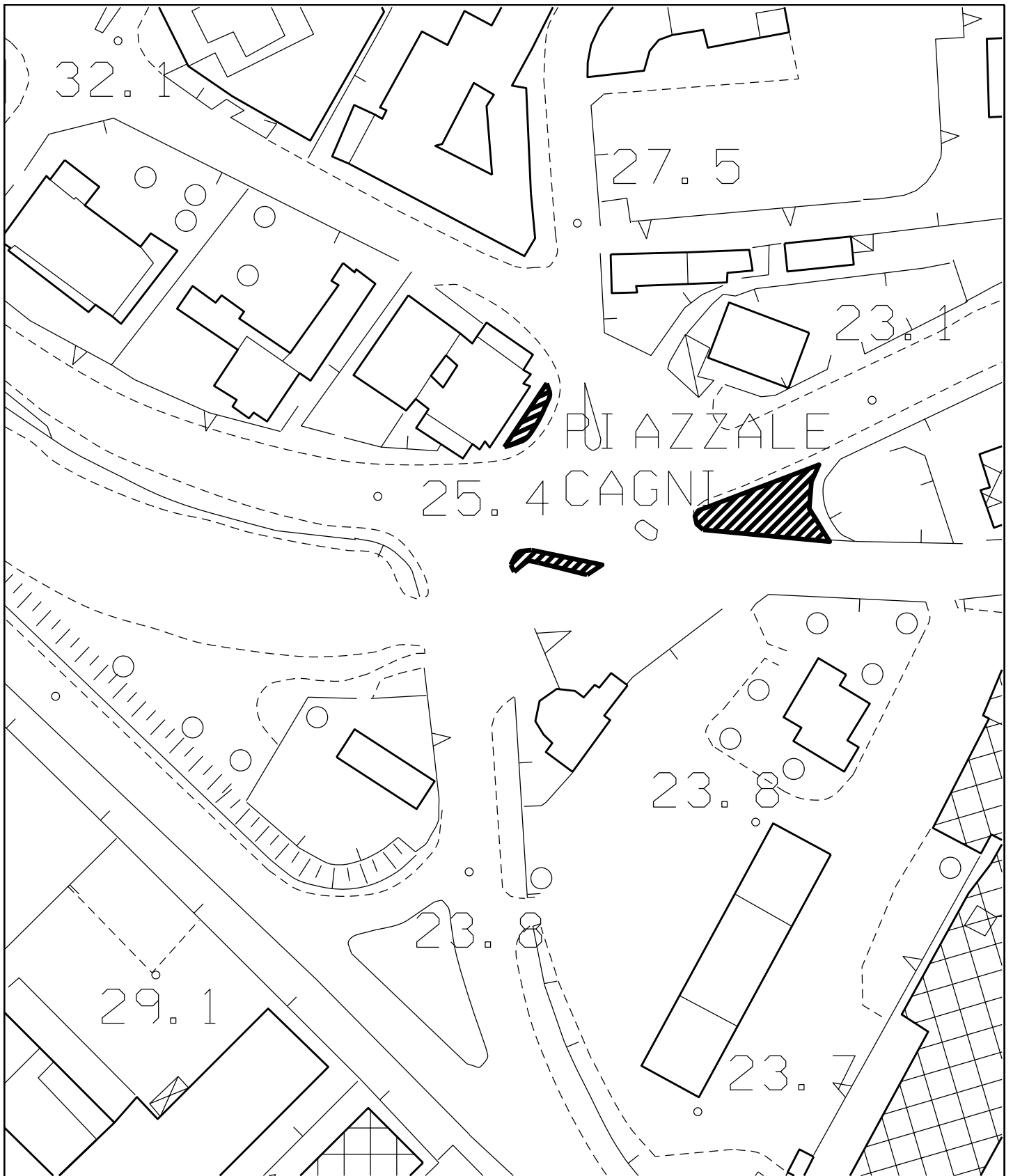


GRIGNANO

58

AIUOLE GRIGNANO MARE

Scala 1 : 2.000

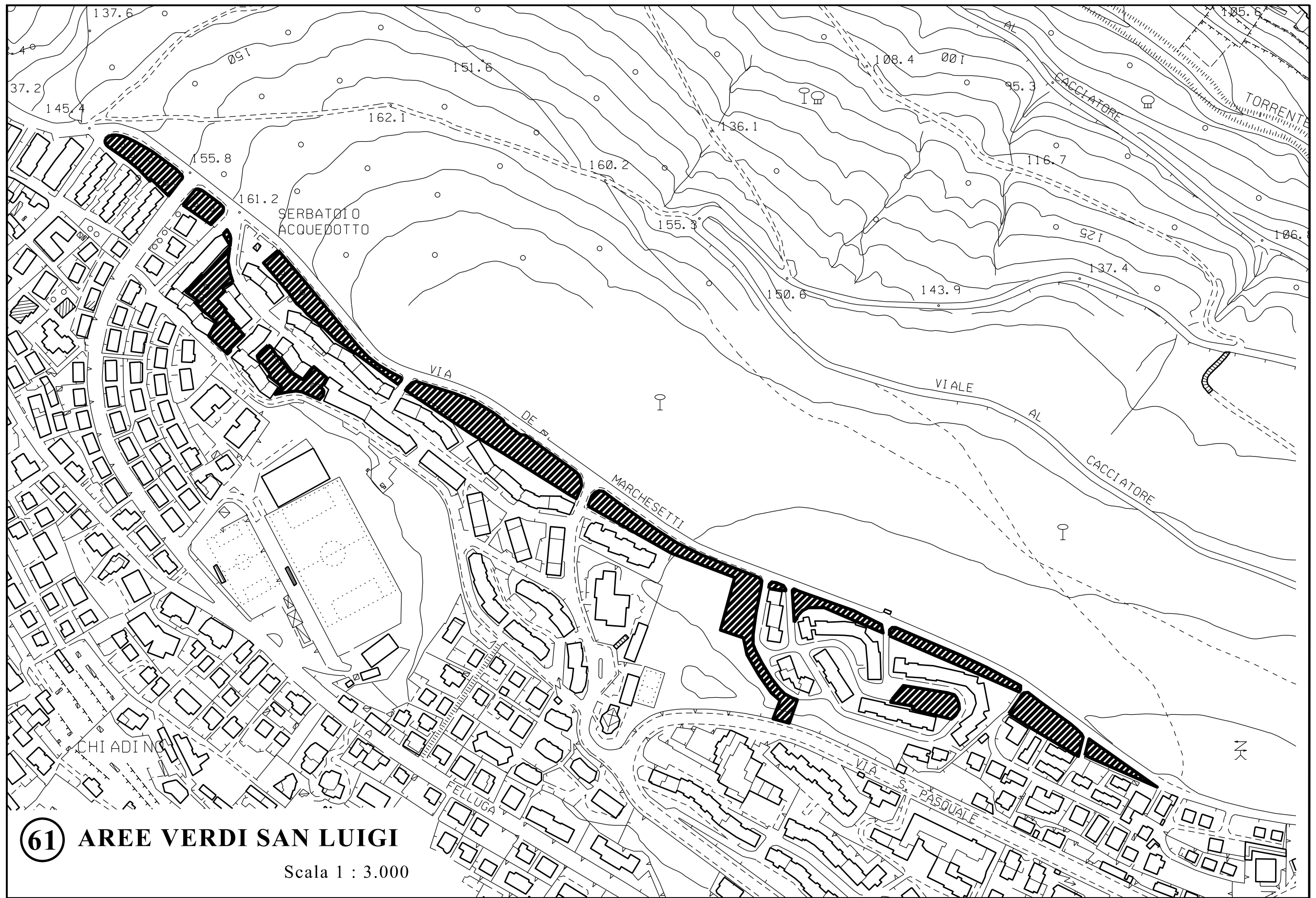


**59** AIUOLE PIAZZALE CAGNI

Superficie di intervento mq 270

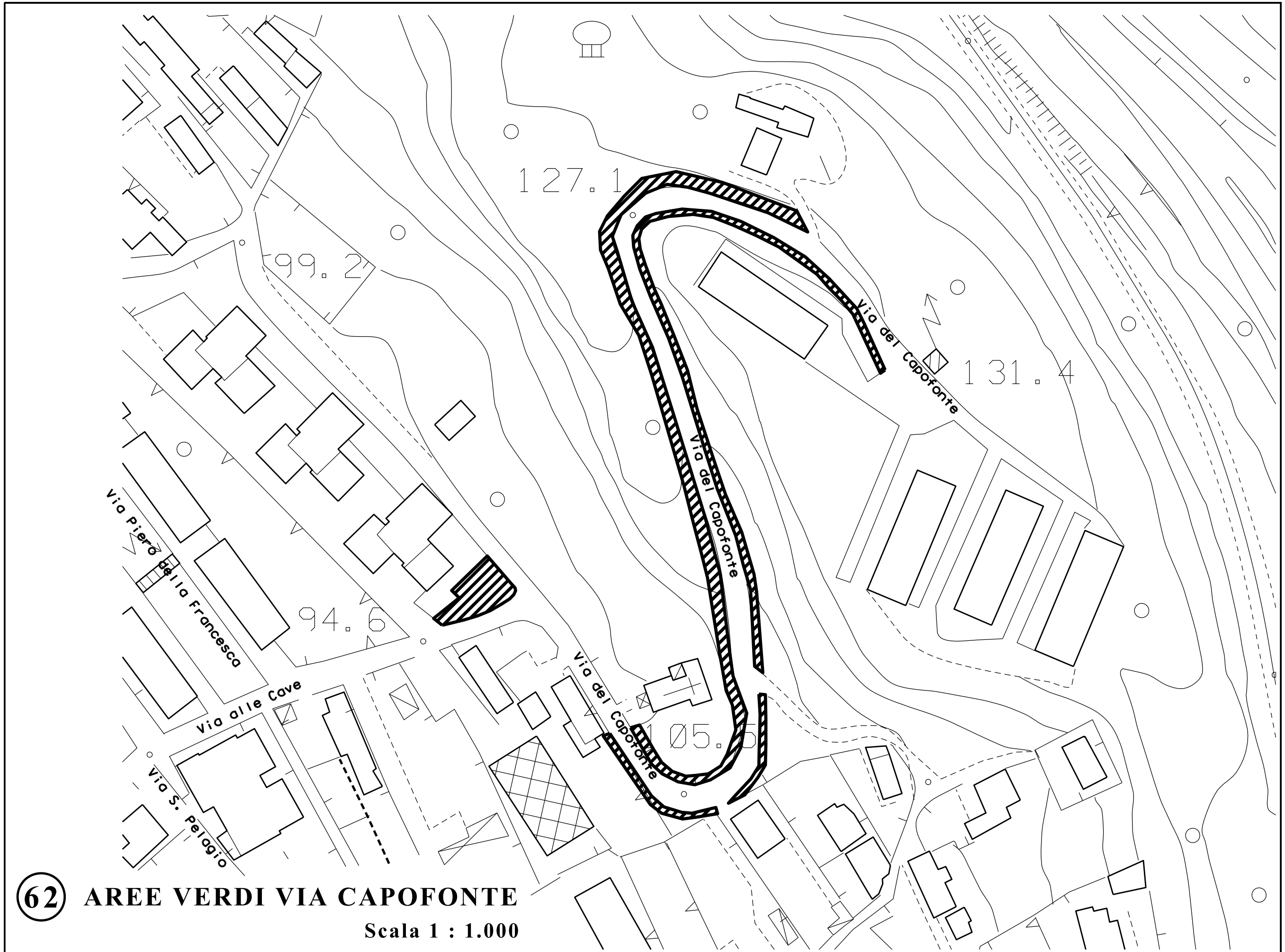
Scala 1 : 1.000





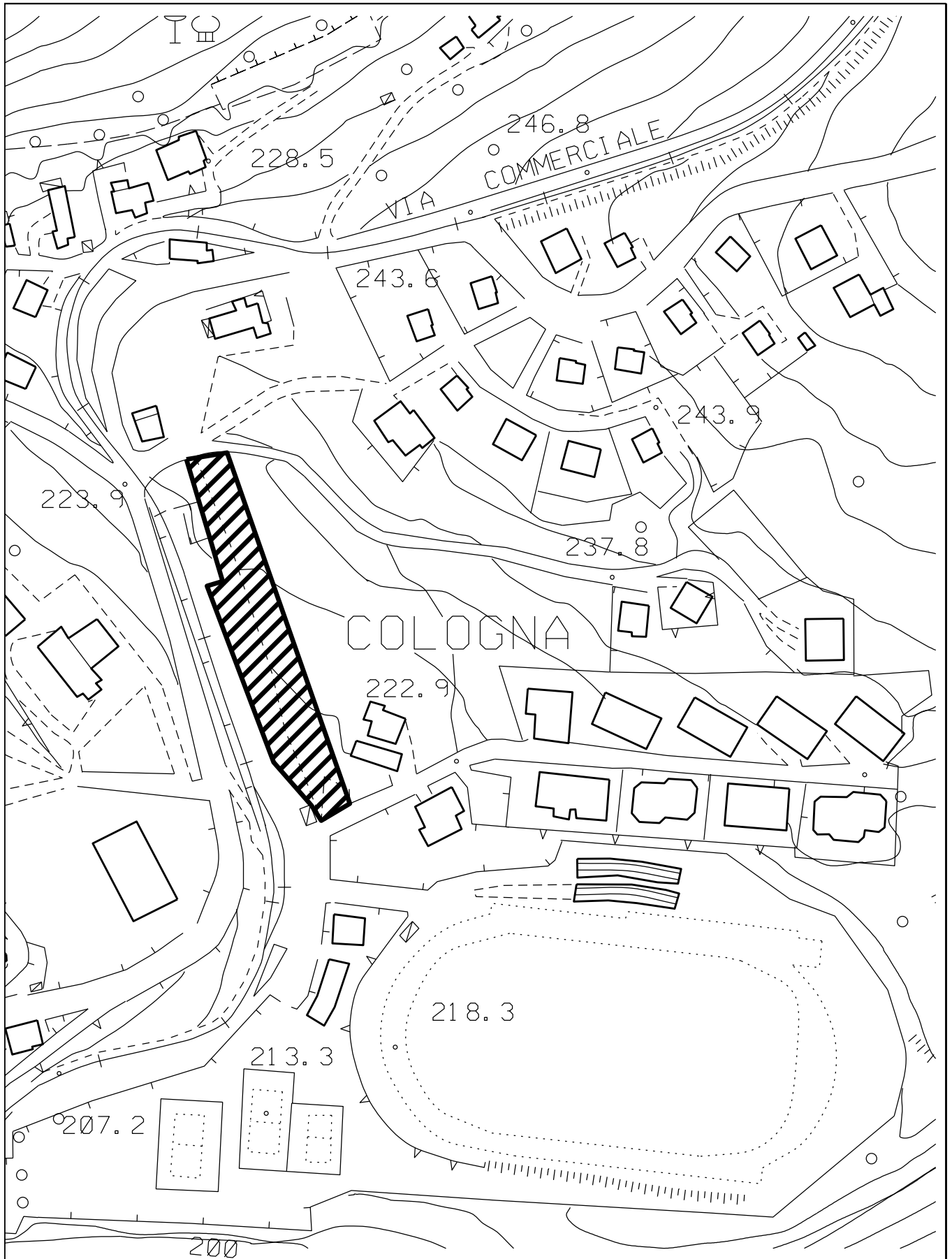
**61 AREE VERDI SAN LUIGI**

Scala 1 : 3.000



**62** AREE VERDI VIA CAPOFONTE

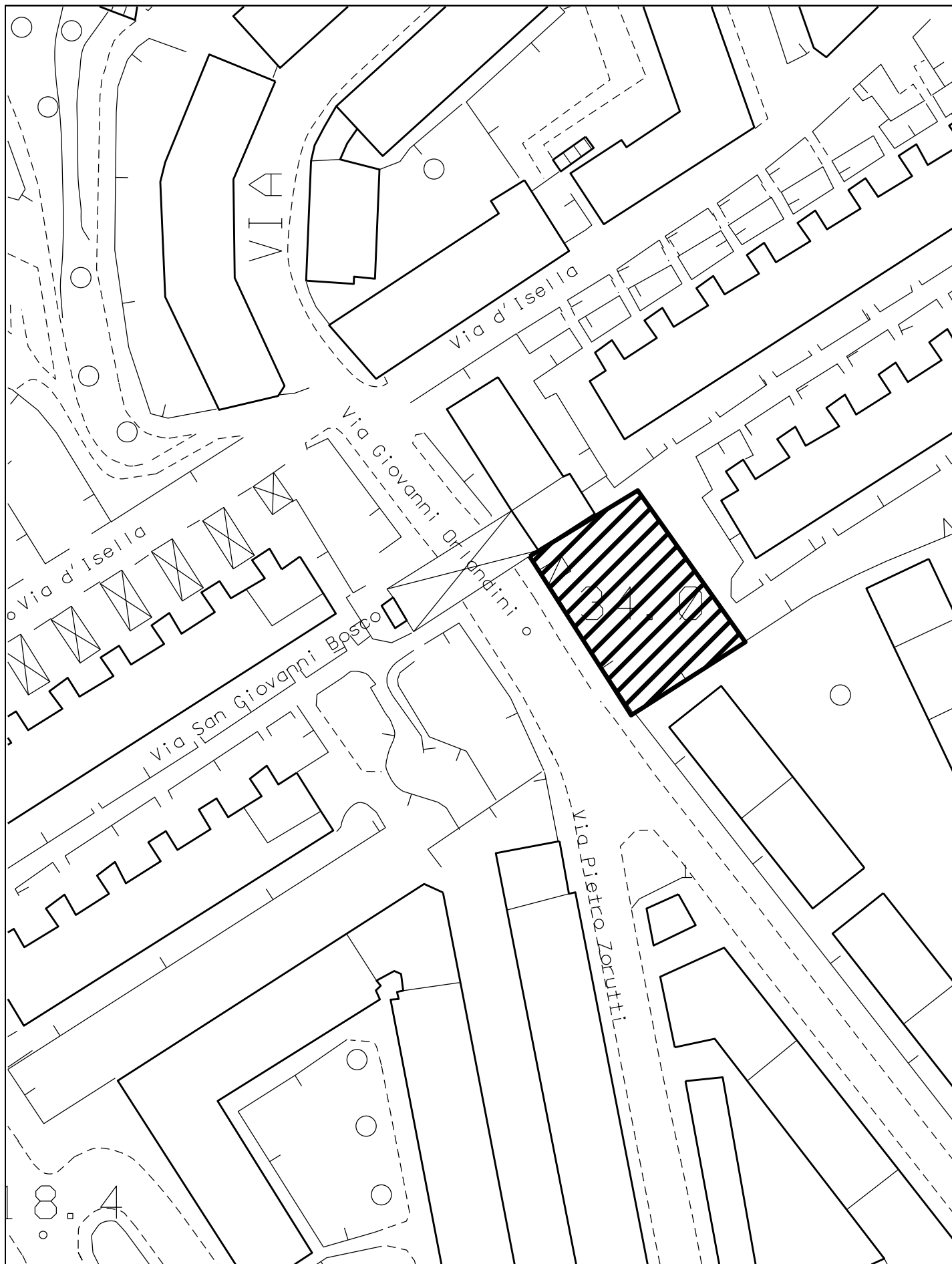
Scala 1 : 1.000



**63** AREE VERDI PARCHEGGIO CAMPO COLOGNA

Scala 1 : 2.000

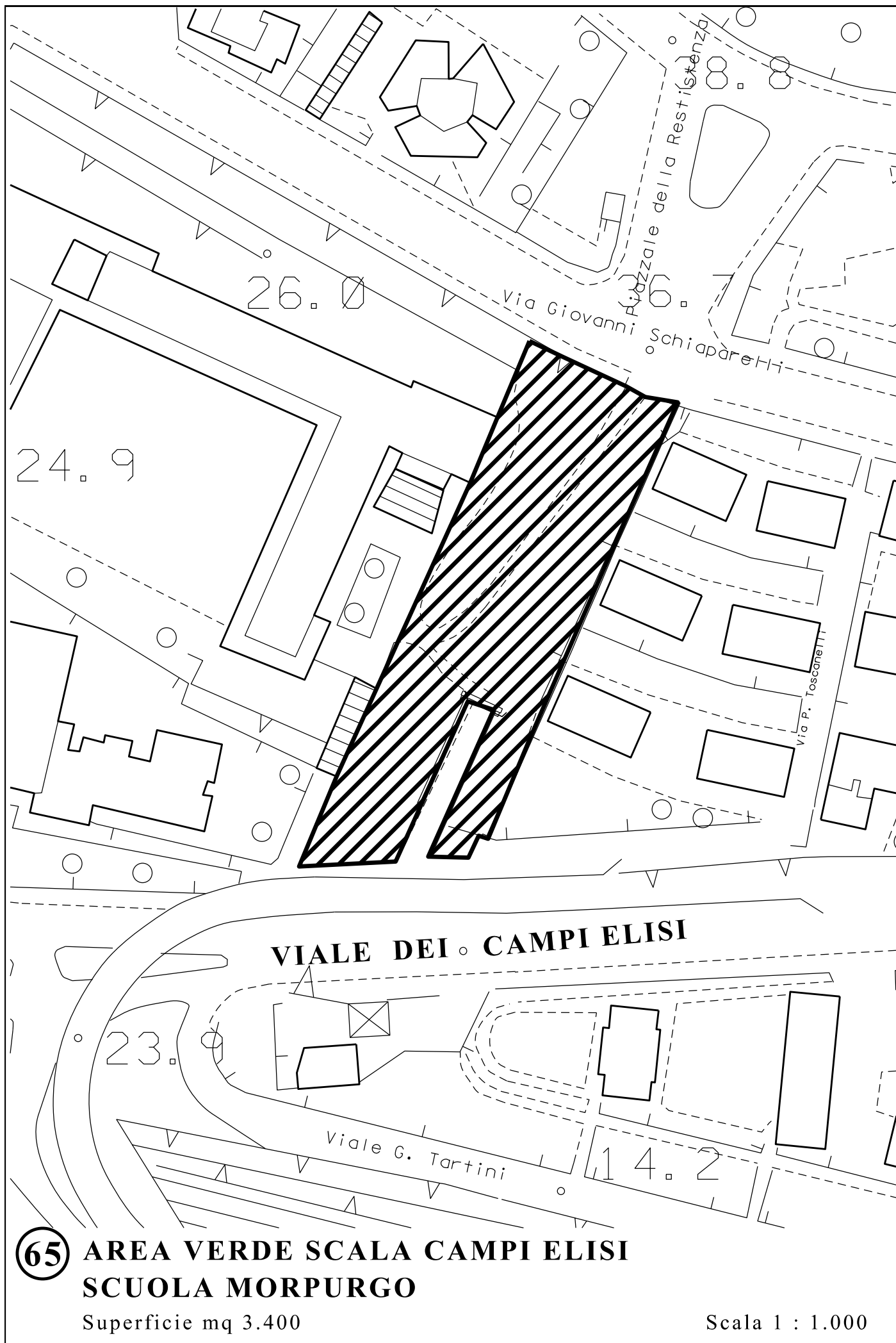




**64** AREA VERDE VIA ORLANDINI

Superficie mq 960

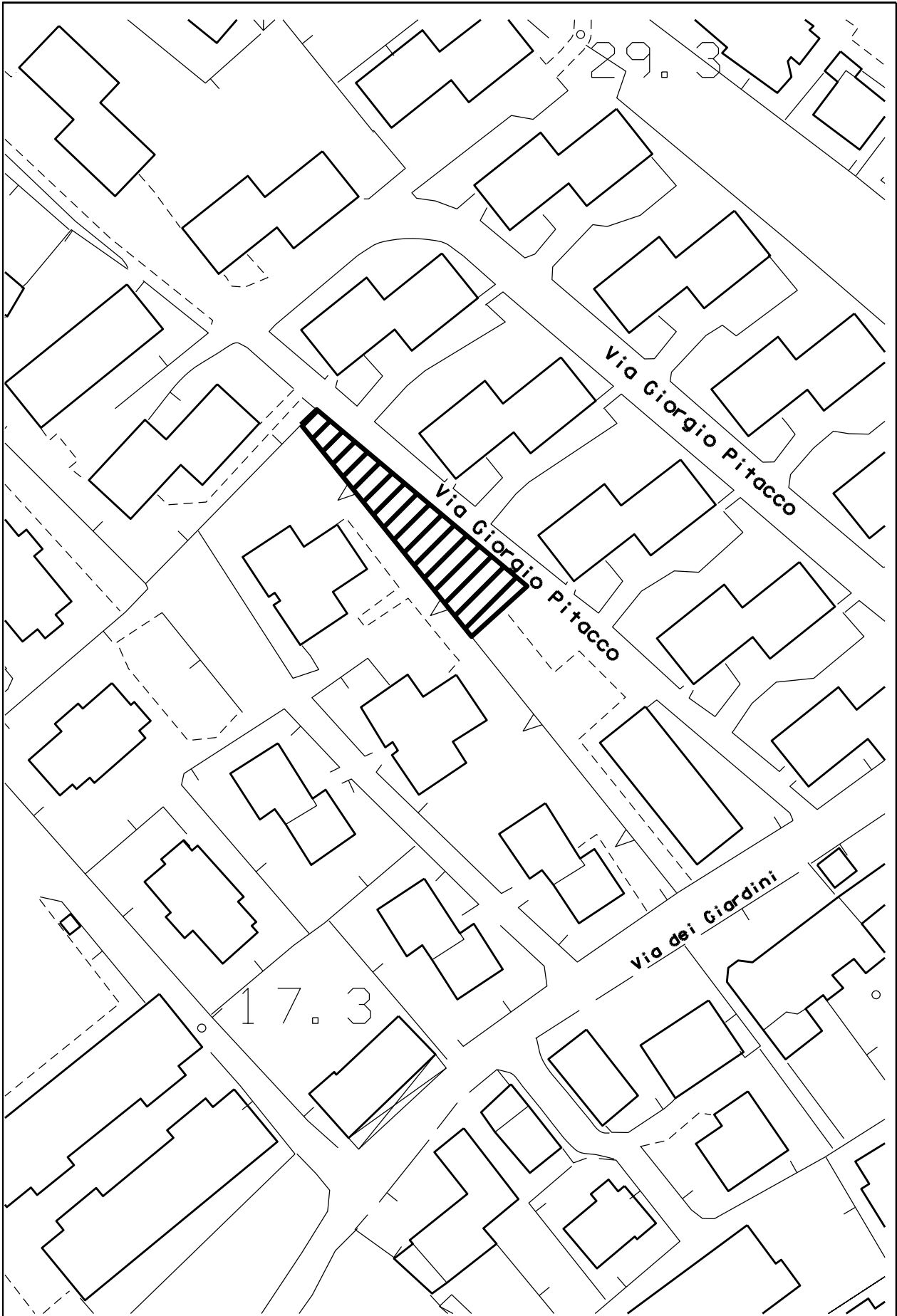
Scala 1 : 1.000



**65** AREA VERDE SCALA CAMPI ELISI  
SCUOLA MORPURGO

Superficie mq 3.400

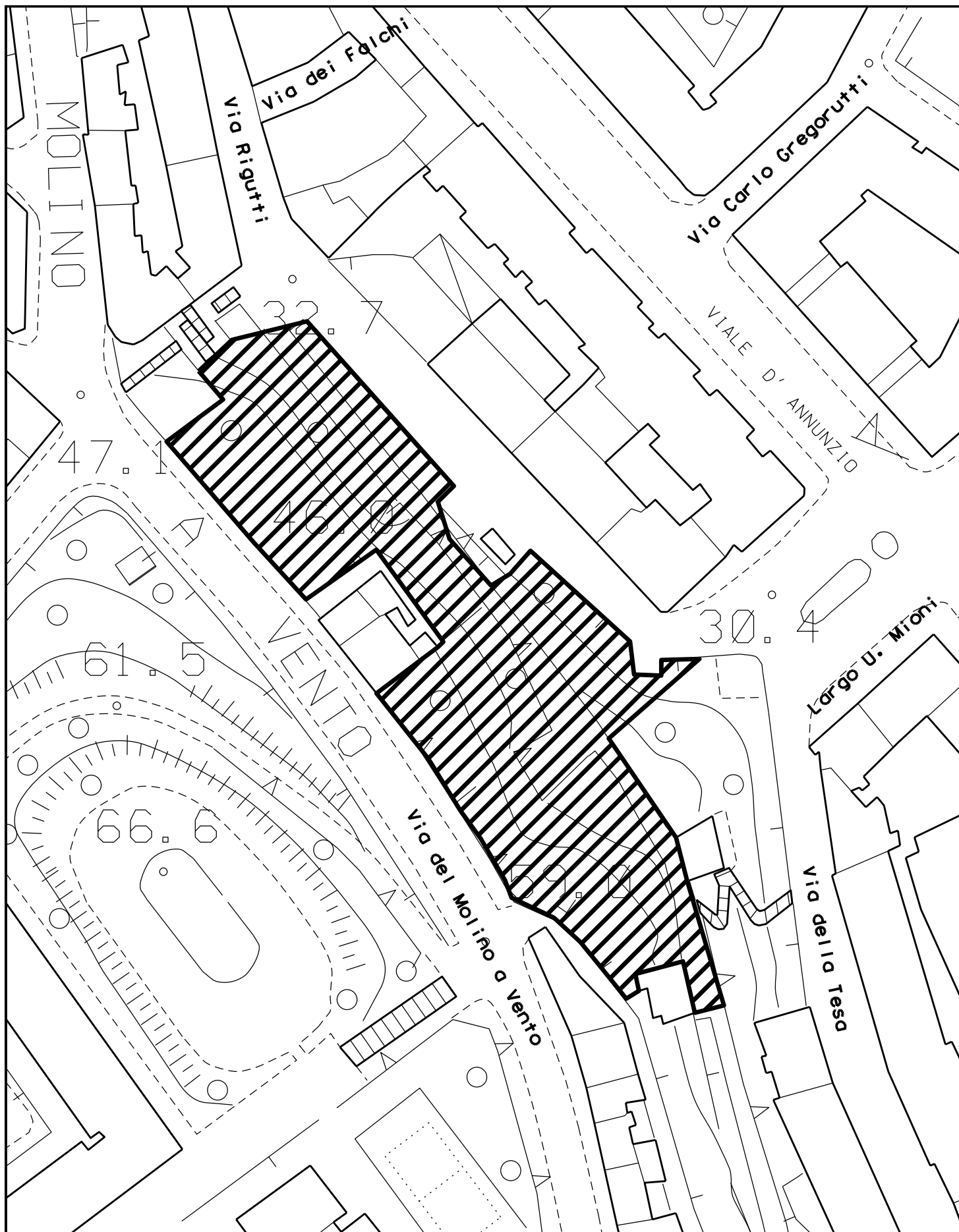
Scala 1 : 1.000



**66** AREA VERDE VIA PITACCO

Superficie mq 450

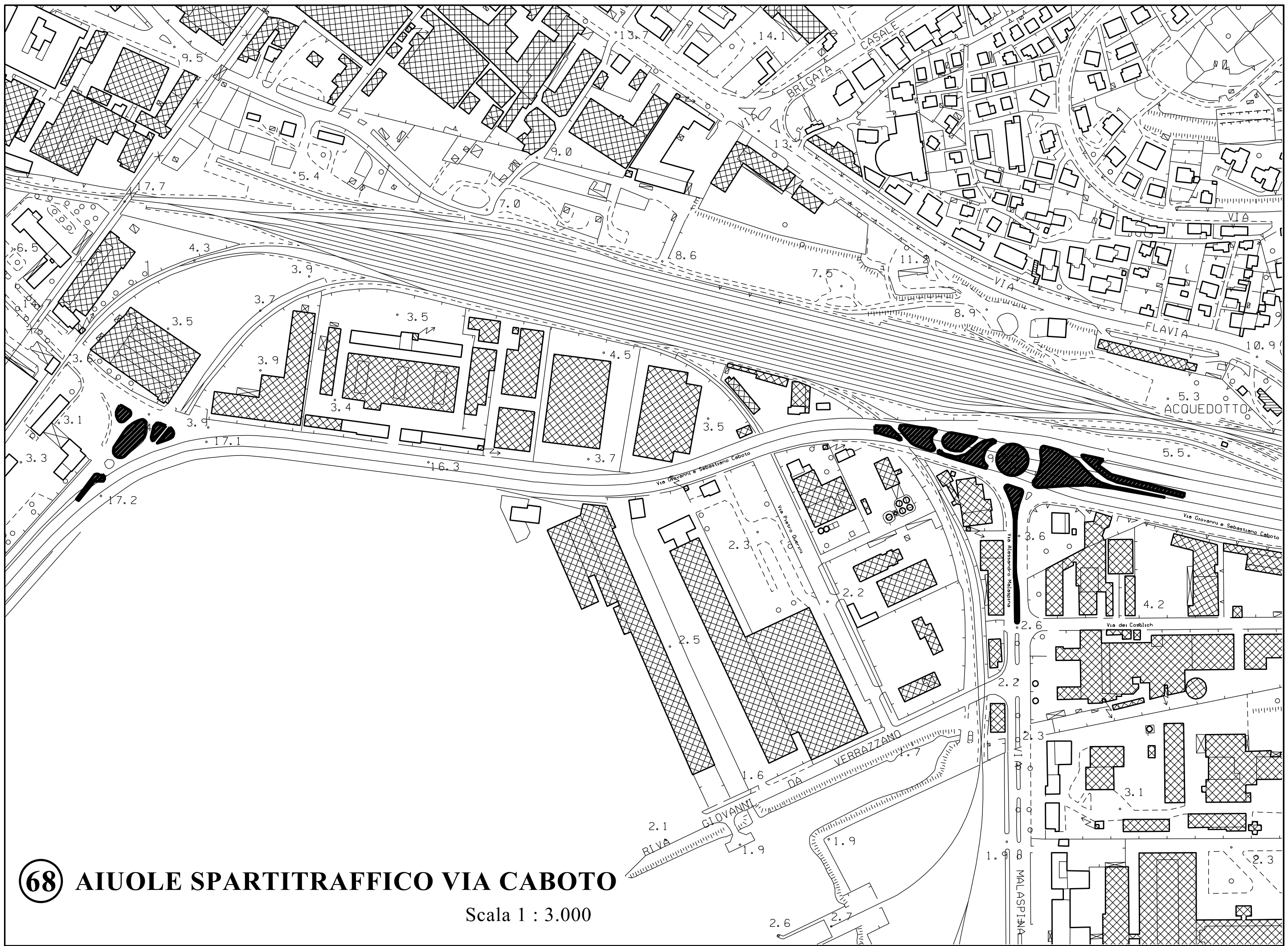
Scala 1 : 1.000



**67** AREA VERDE VIA SALEM RIGUTTI

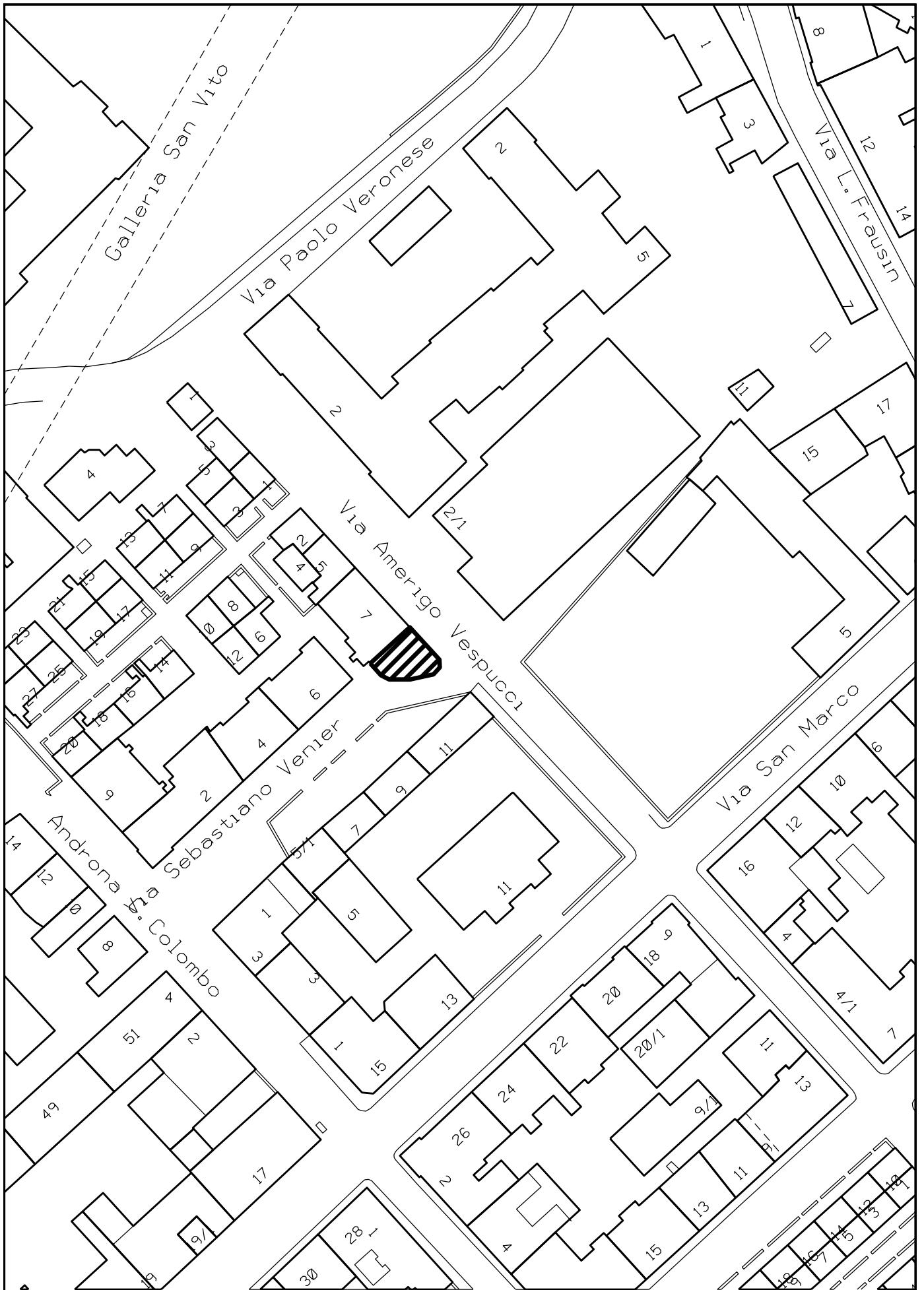
Superficie mq 5.000

Scala 1 : 1.000



**68** AIUOLE SPARTITRAFFICO VIA CABOTO

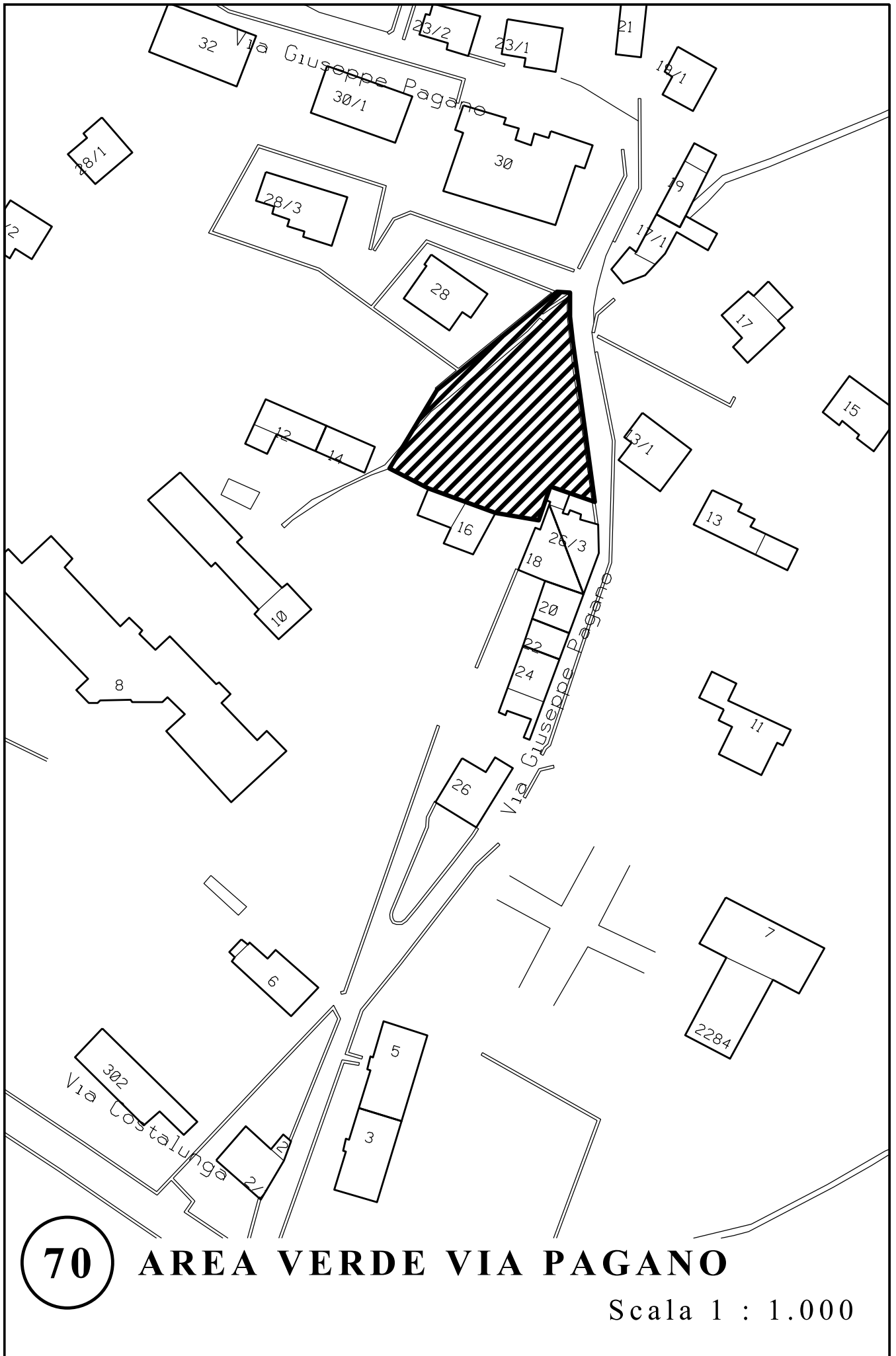
Scala 1 : 3.000



69

**AIUOLA VIA VESPUCCI VENIER**

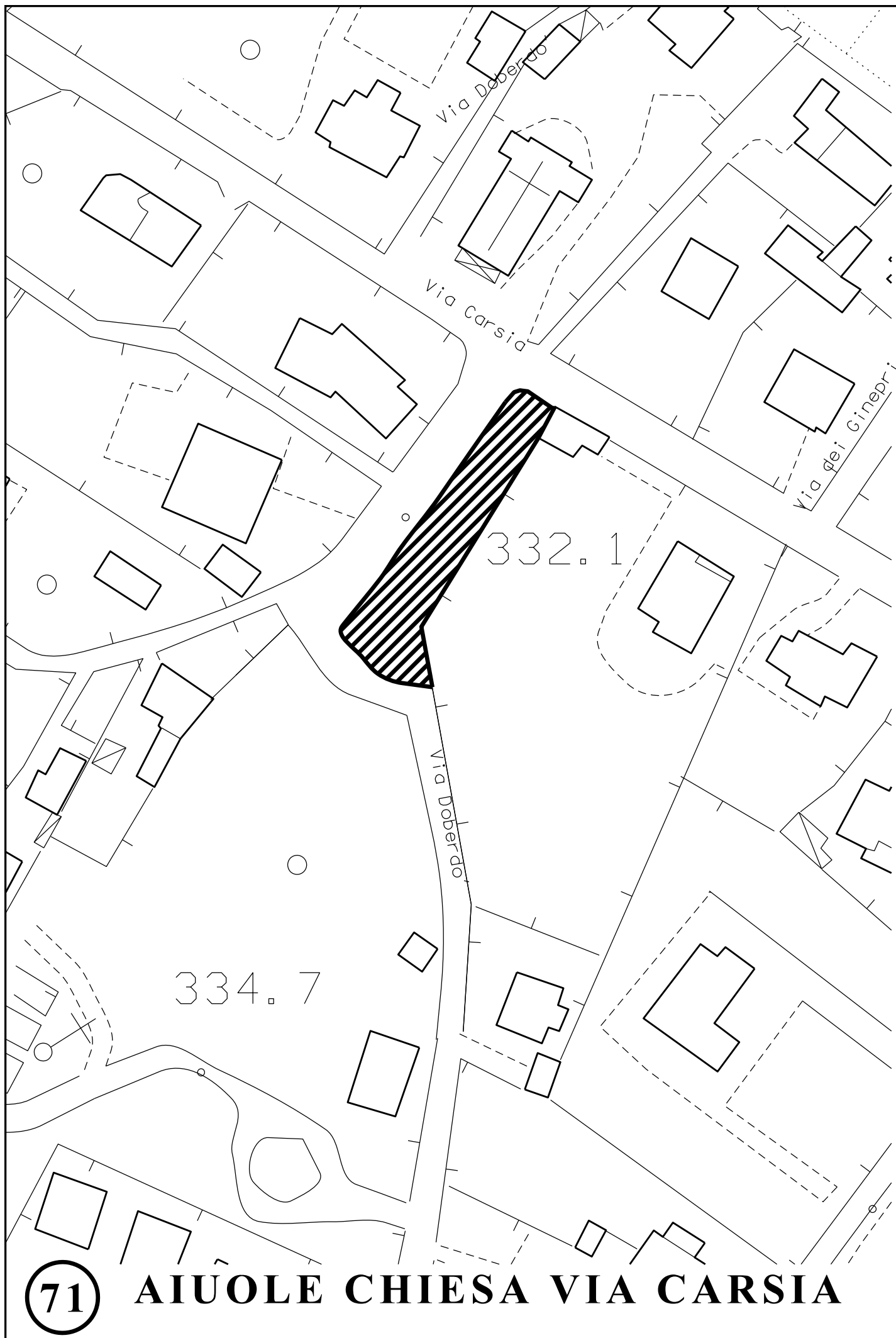
Scala 1 : 1.000



**70**

**AREA VERDE VIA PAGANO**

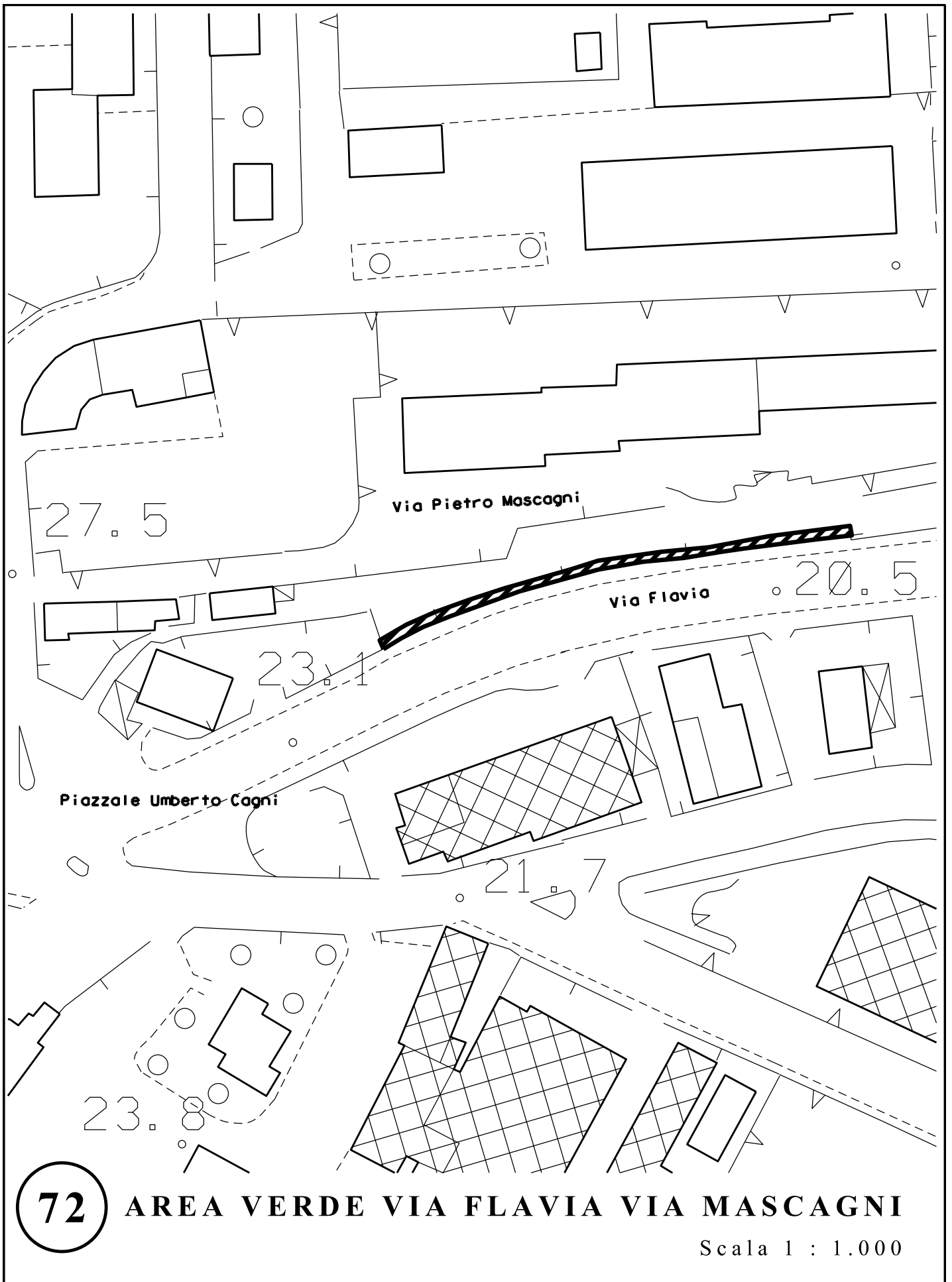
Scala 1 : 1.000



71

**AIUOLE CHIESA VIA CARSIA**

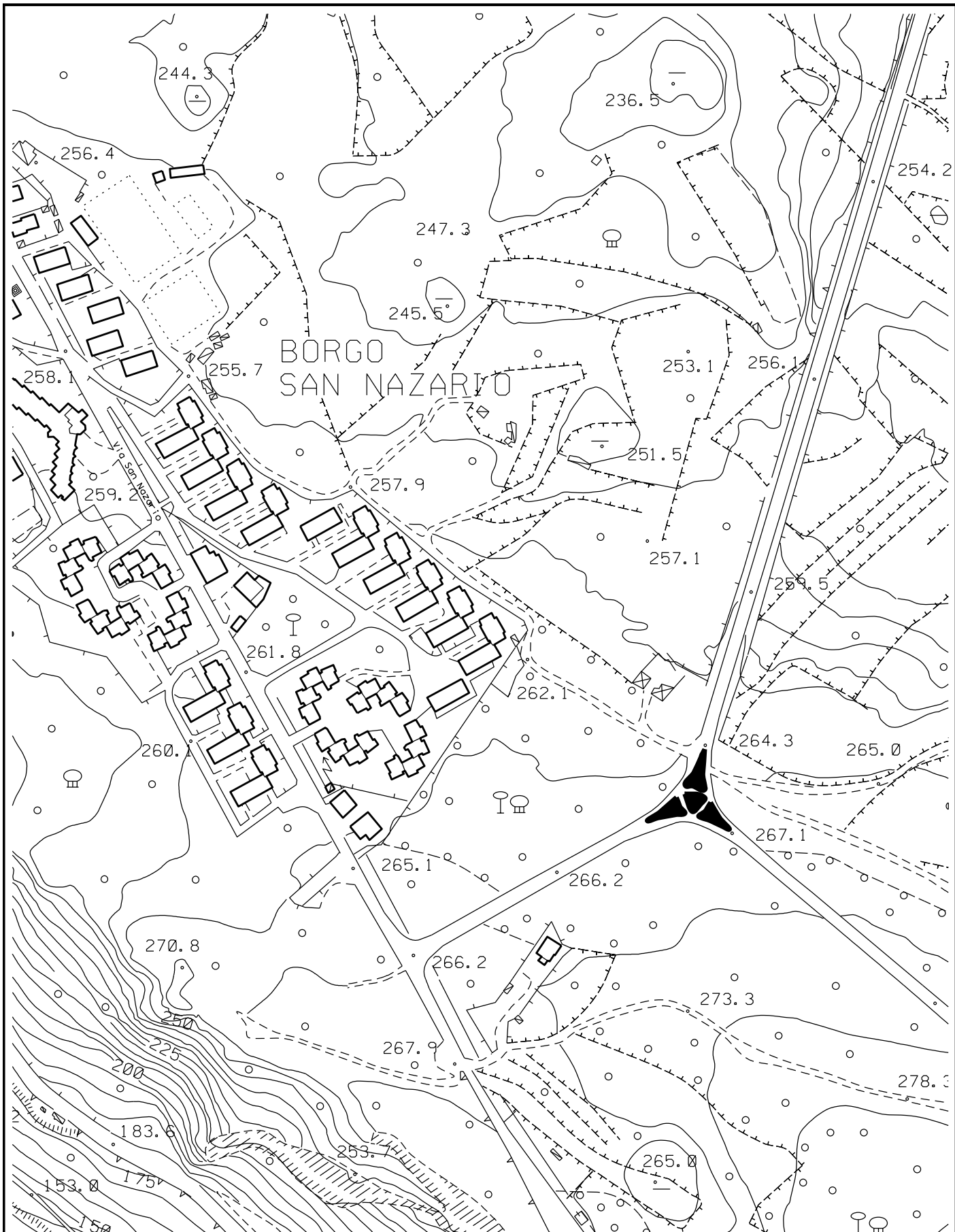




72

**AREA VERDE VIA FLAVIA VIA MASCAGNI**

Scala 1 : 1.000



**73 AIUOLE SPARTITRAFFICO PROSECCO  
MONTE GRISA**

Scala 1 : 3.000



**74**

**AREA VERDE PARCHEGGIO BASOVIZZA**

Superficie mq. 800

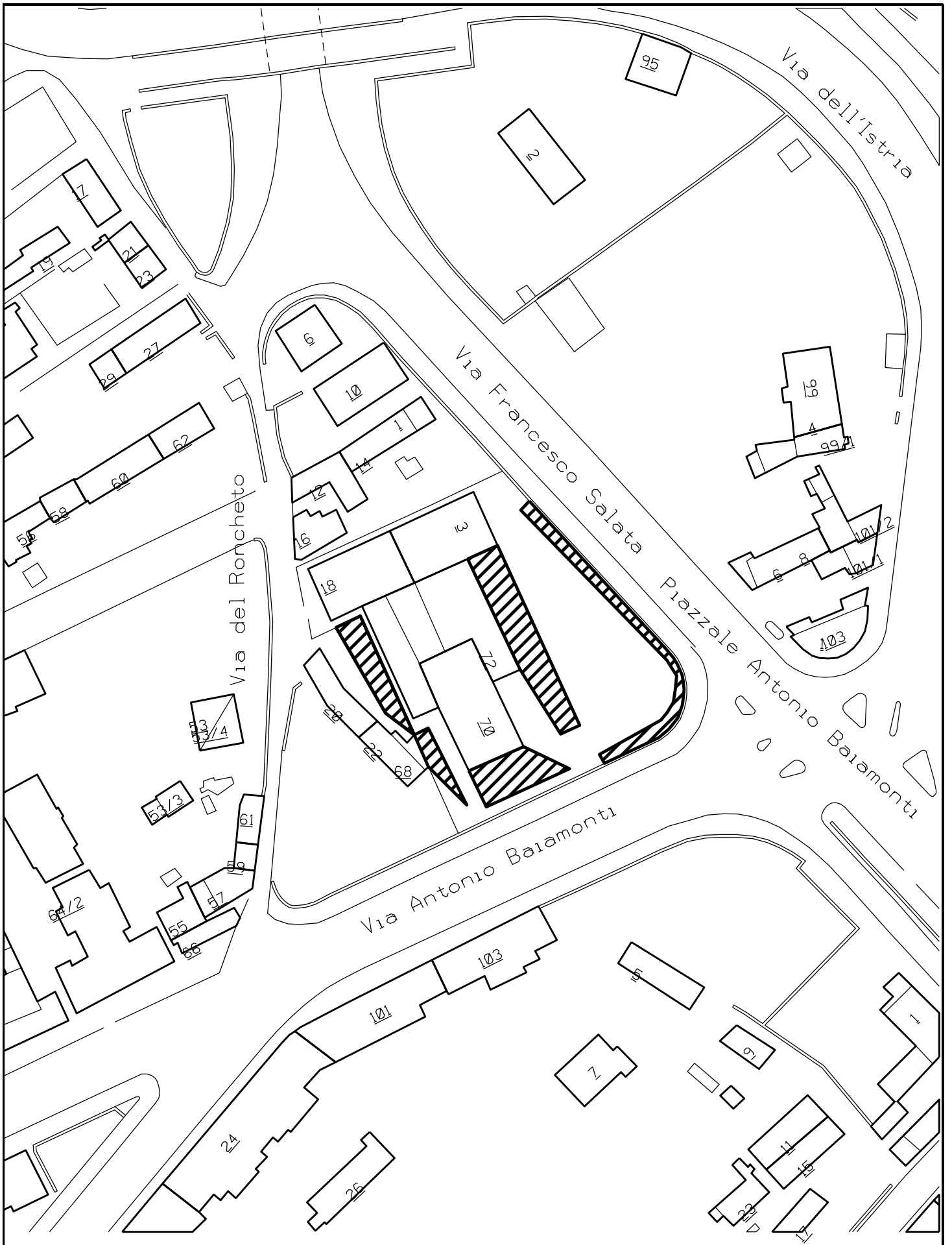
Scala 1 : 2.000



**75**

**AREA GIOCHI NUOVO PARCHEGGIO PROSECCO**

Scala 1 : 1.000

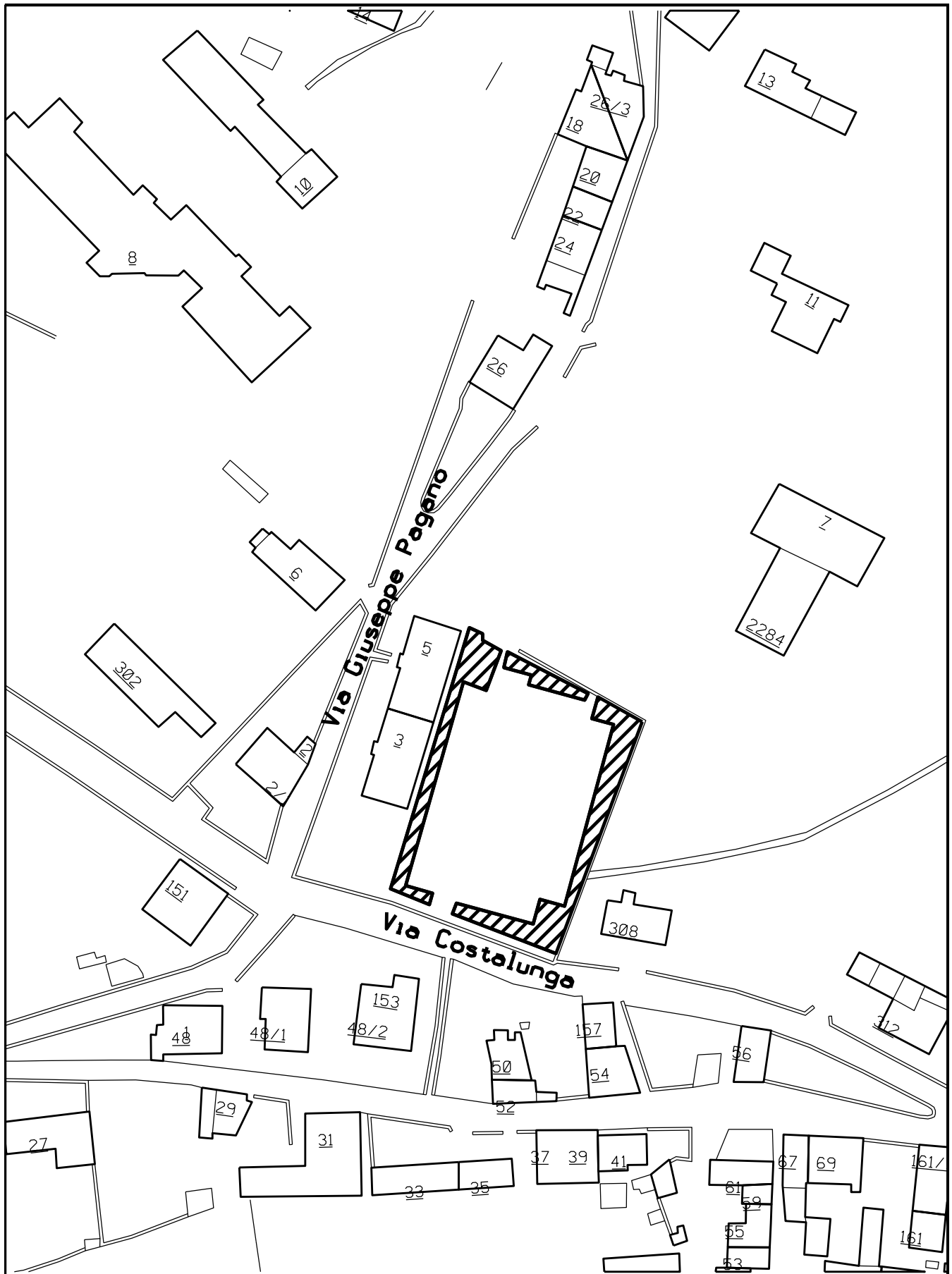


**76**

**AREA VERDE VIE BAIAMONTI - SALATA**

Superficie mq 700

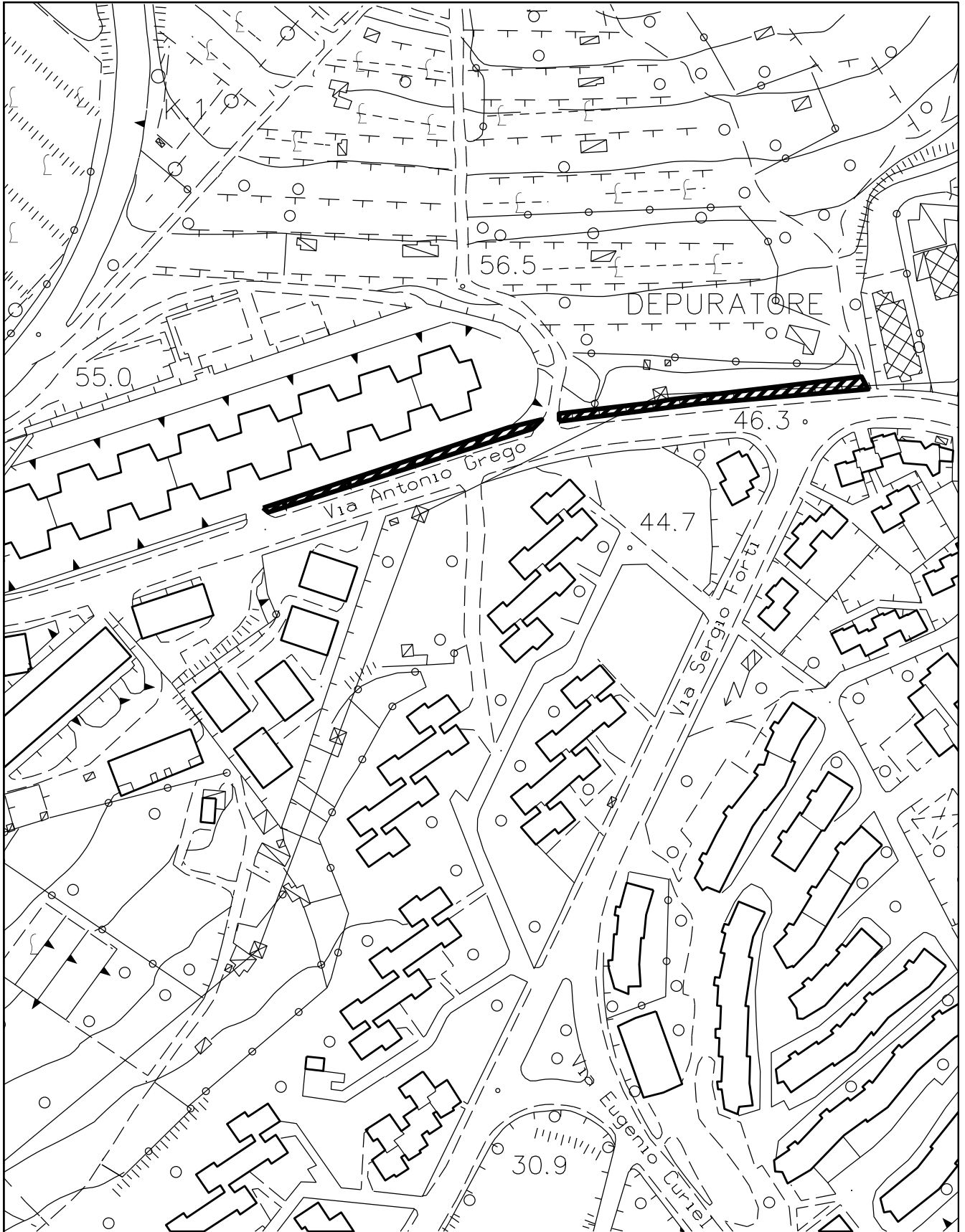
Scala 1 : 1.000



**77**

**AREA VERDE PACHEGGIO  
VIA PAGANO - VIA COSTALUNGA**

Scala 1 : 1.000



78

**AREA VERDE VIA GREGO**

Superficie mq 650

Scala 1 : 2.000

# Elenco firmatari

ATTO SOTTOSCRITTO DIGITALMENTE AI SENSI DEL D.P.R. 445/2000 E DEL D.LGS. 82/2005 E SUCCESSIVE MODIFICHE E INTEGRAZIONI

Questo documento è stato firmato da:

NOME: CORTESE ENRICO

CODICE FISCALE: CRTNRC58S30L424X

DATA FIRMA: 21/11/2018 12:52:58

IMPRONTA: 1AB9535EDF308E7D751B3CF6C91EFE45CDF6D75B8CD3FB892CEAAB06184EC142  
CDF6D75B8CD3FB892CEAAB06184EC14290BC014F345D920B85DE54AAC6FBC37B  
90BC014F345D920B85DE54AAC6FBC37BABD08CCCCBC9DCEABB6351C1AA87E7E4  
ABD08CCCCBC9DCEABB6351C1AA87E7E4277A11326334A6E549B56D723AAC1119