



comune di trieste

piazza Unità d'Italia 4

34121 Trieste

tel. 040 6751

www.comune.trieste.it

partita iva 00210240321

Area Lavori Pubblici, Finanza di Progetto e Partenariati

Servizio Spazi Aperti, Verde Pubblico e Strade

Servizio di manutenzione ordinaria aree
connettivo ed aiuole spartitraffico
– anno 2018 – VP 455

B – 2

PLANIMETRIE AREE DI
INTERVENTO

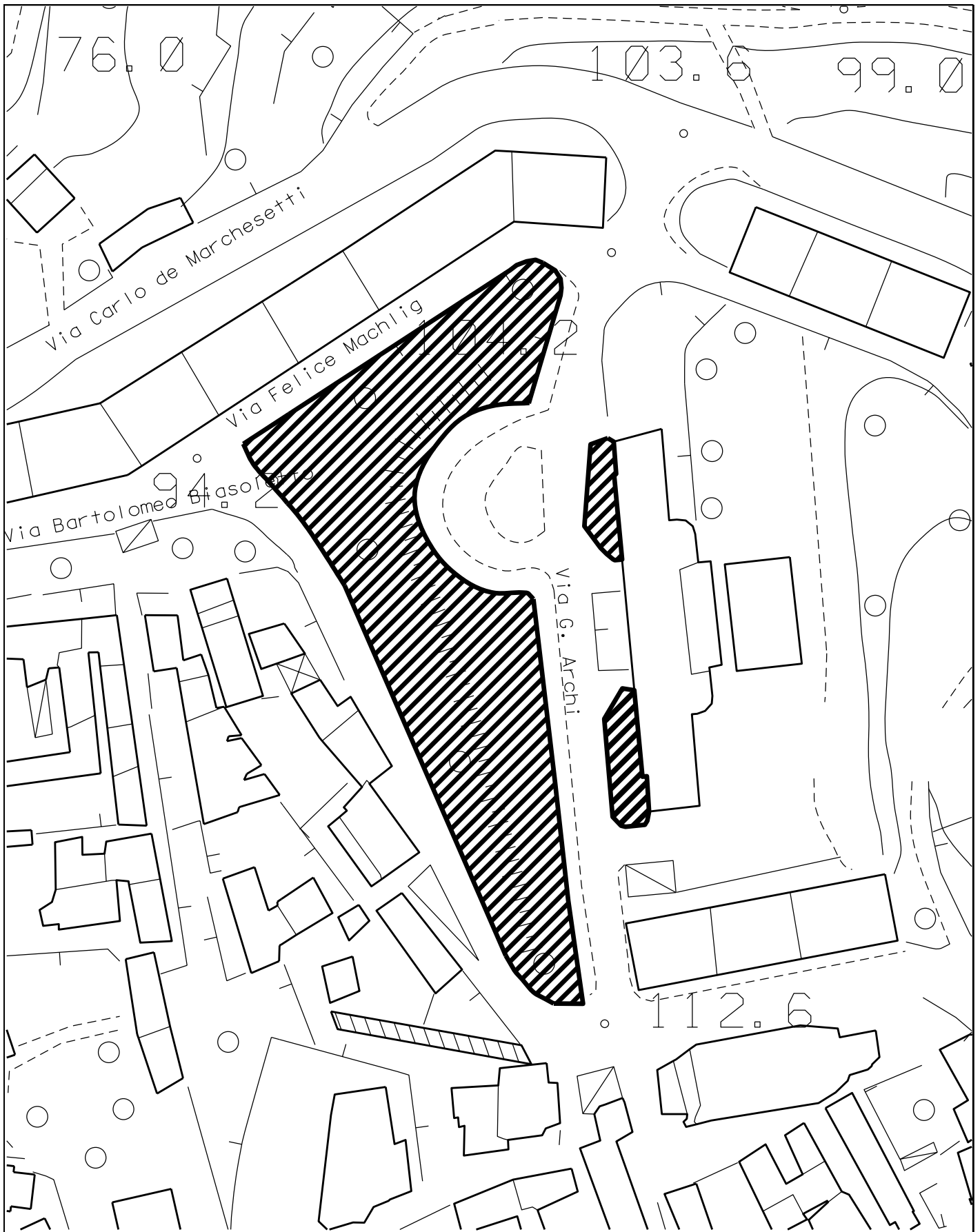
data: novembre 2017

Direttore del Servizio

dott. arch. Enrico CORTESE

Responsabile tecnico del Servizio

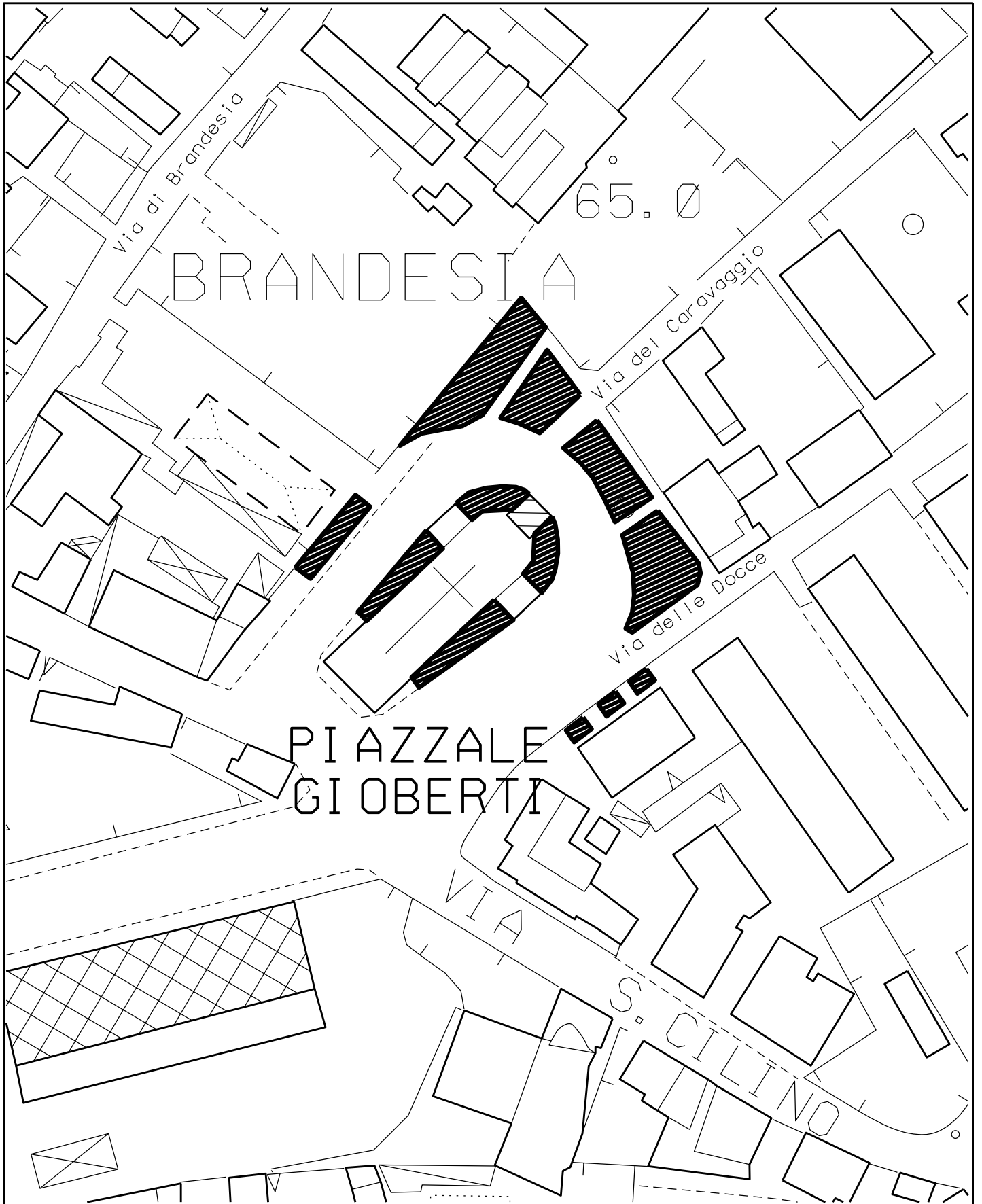
per. ed. Umberto Bordon



① GIARDINO E AIUOLE VIA ARCHI

Superficie mq 3.800

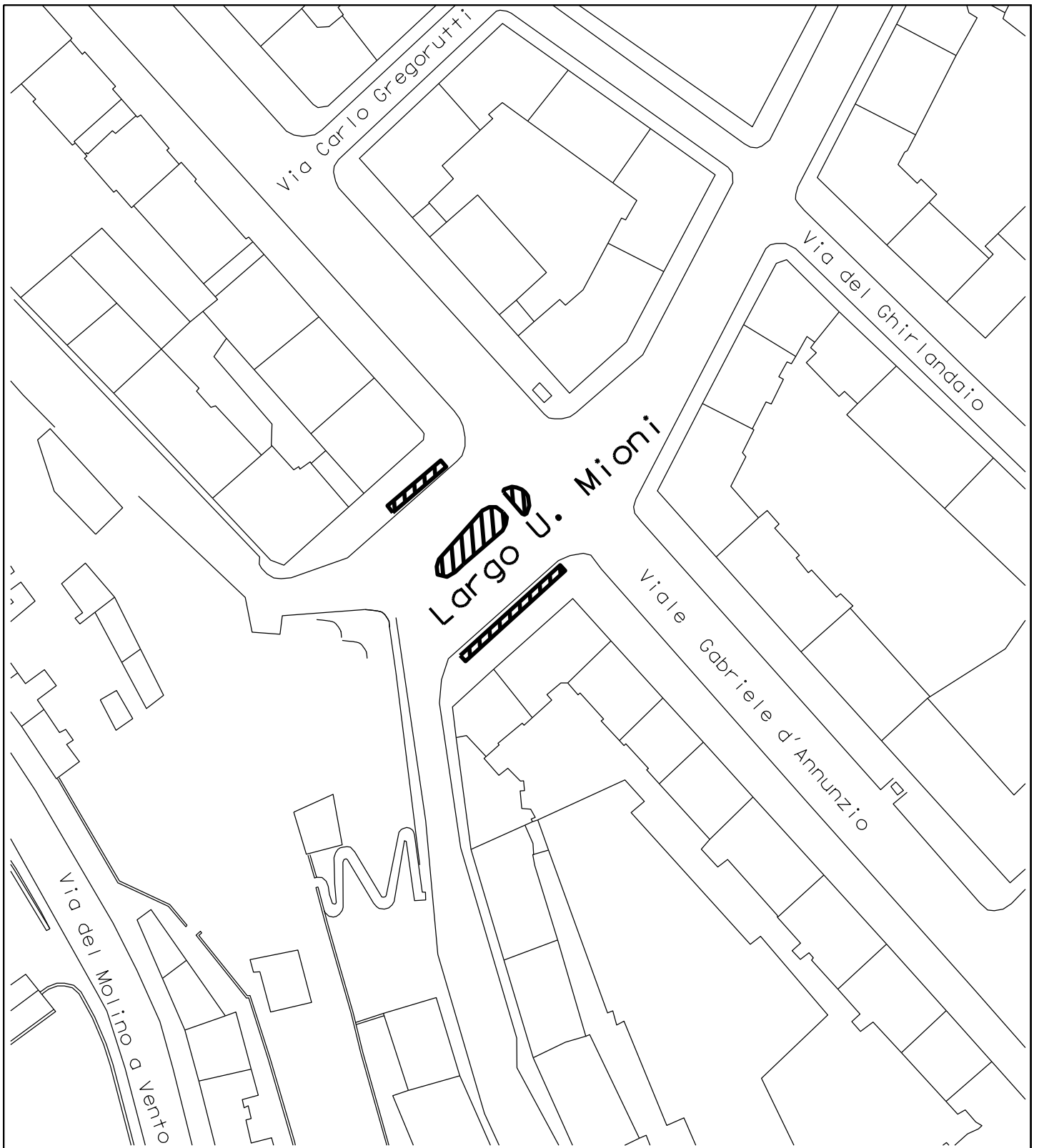
Scala 1 : 1.000



② AIUOLE PIAZZALE GIOBERTI

Superficie mq 1.100

Scala 1 : 1.000

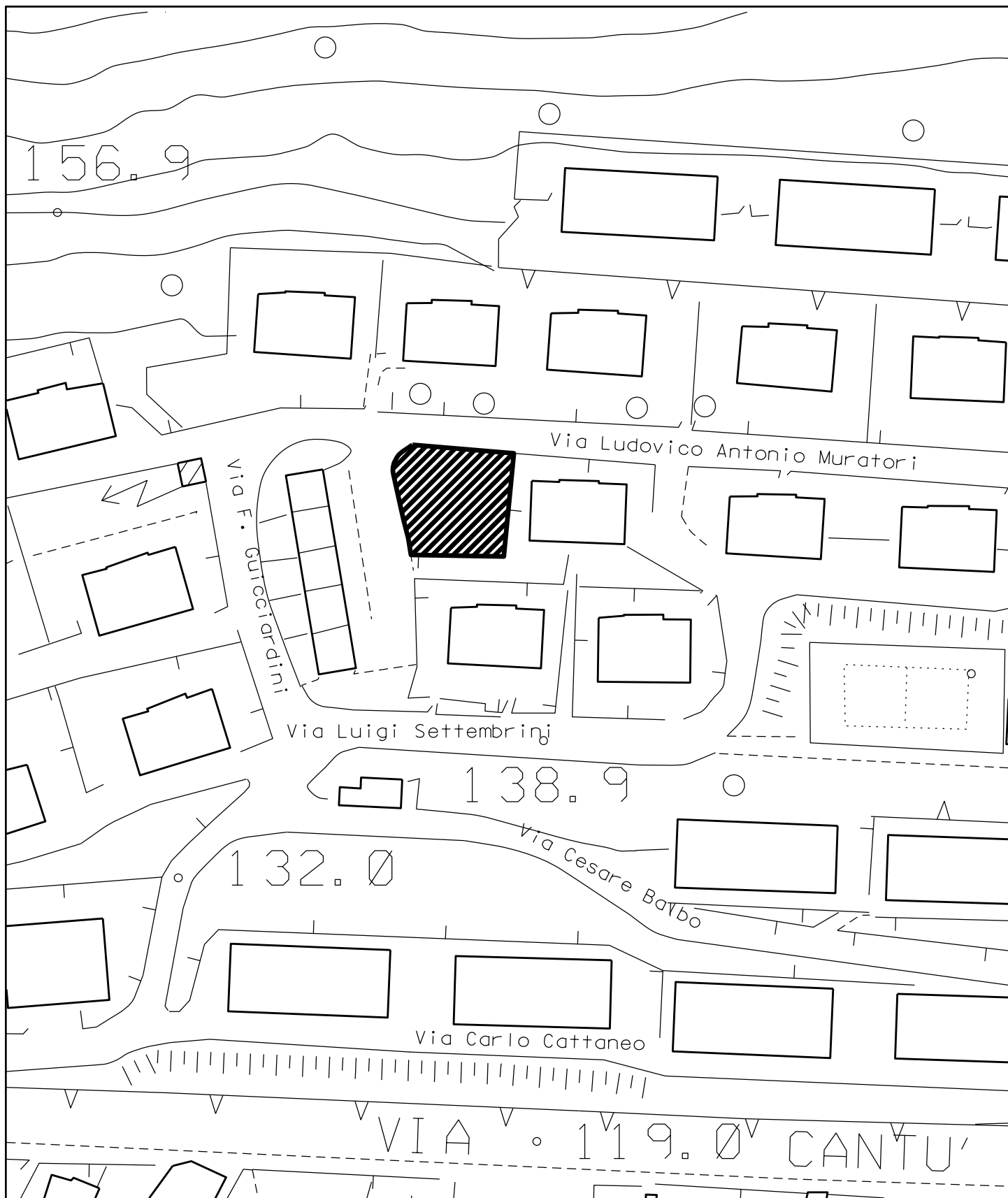


3

AIUOLE LARGO MIONI

Superficie di intervento mq 150

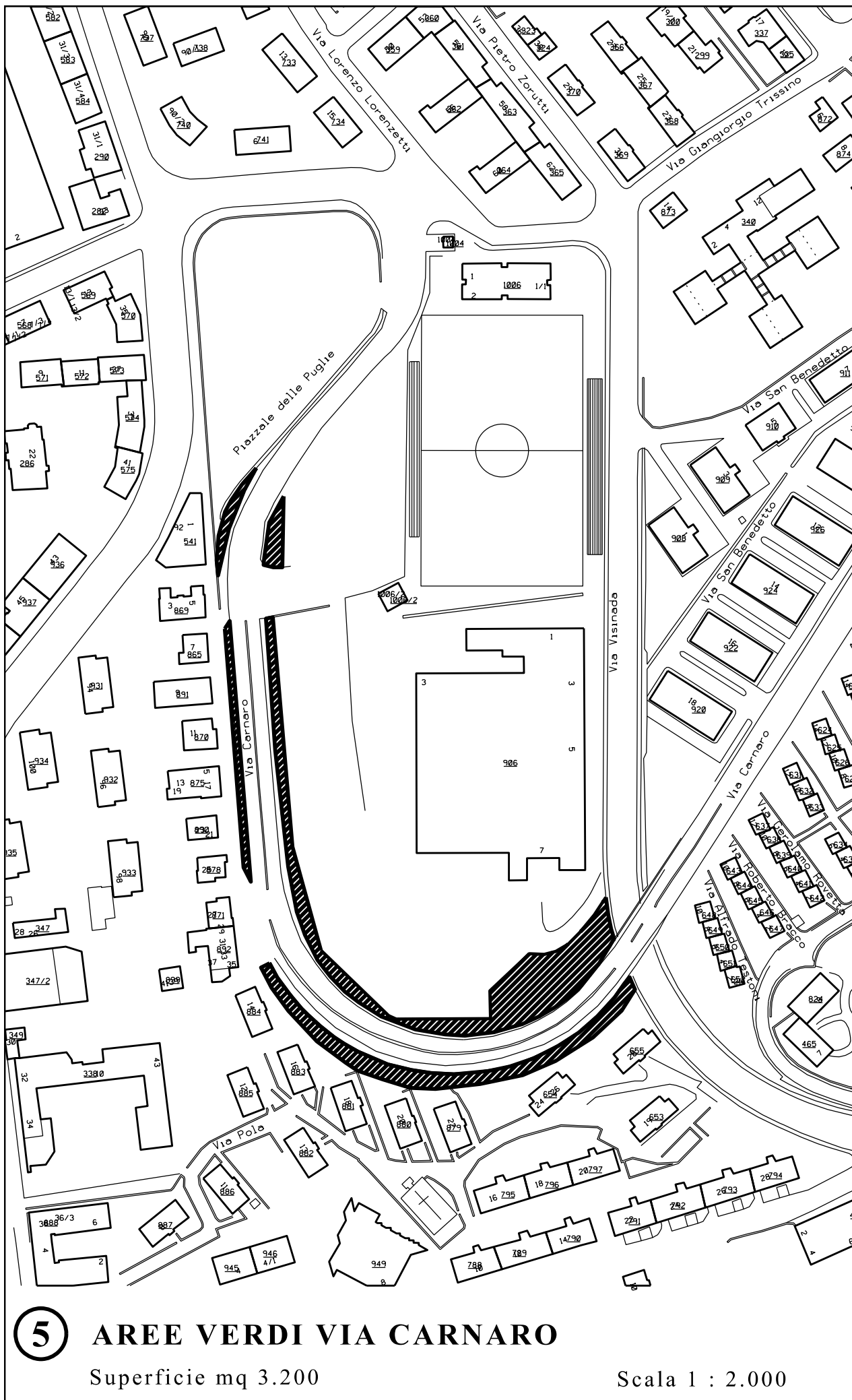
Scala 1 : 1.000



④ GIARDINO VIA MURATORI

Superficie mq 420

Scala 1 : 1.000

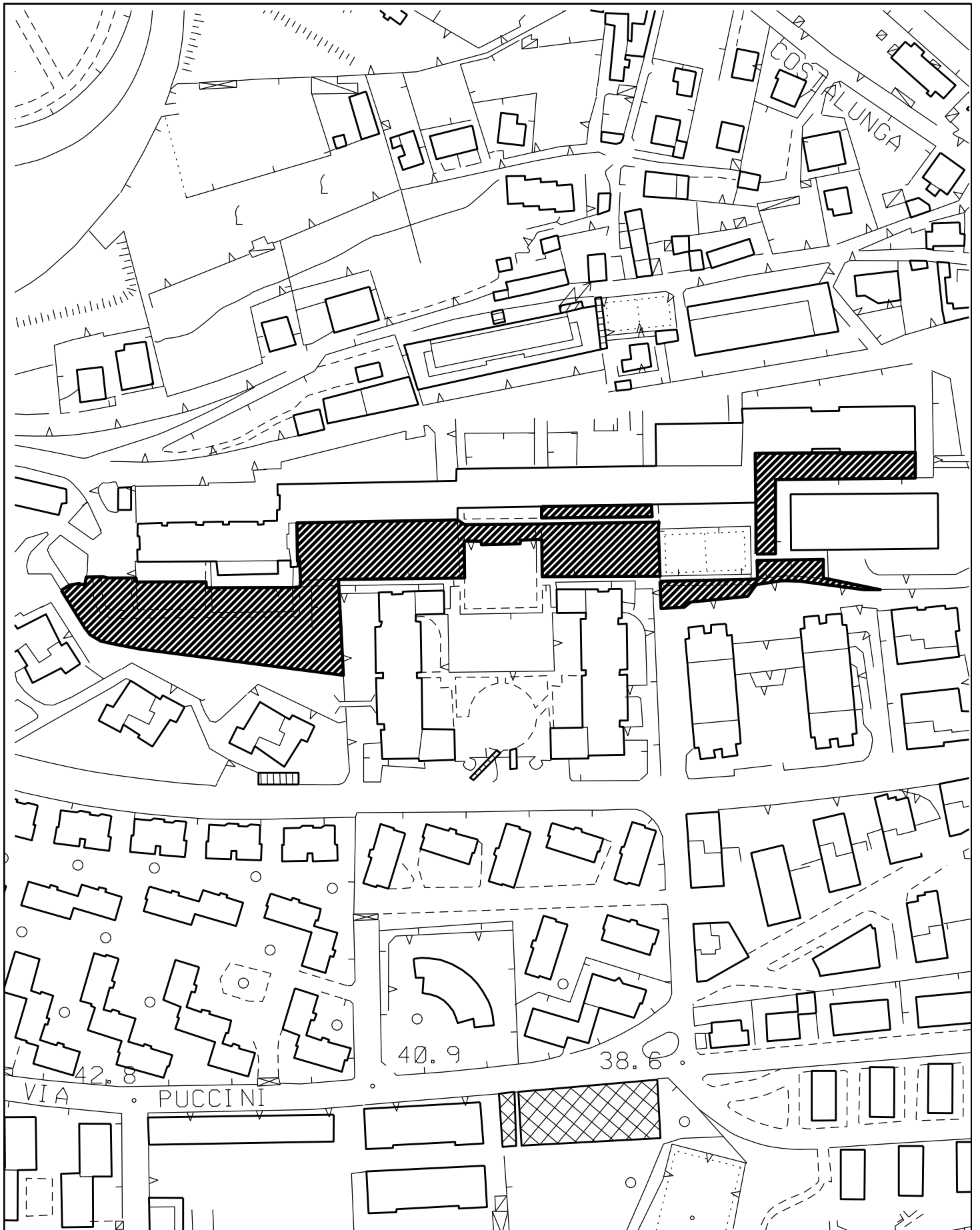


5

AREE VERDI VIA CARNARO

Superficie mq 3.200

Scala 1 : 2.000

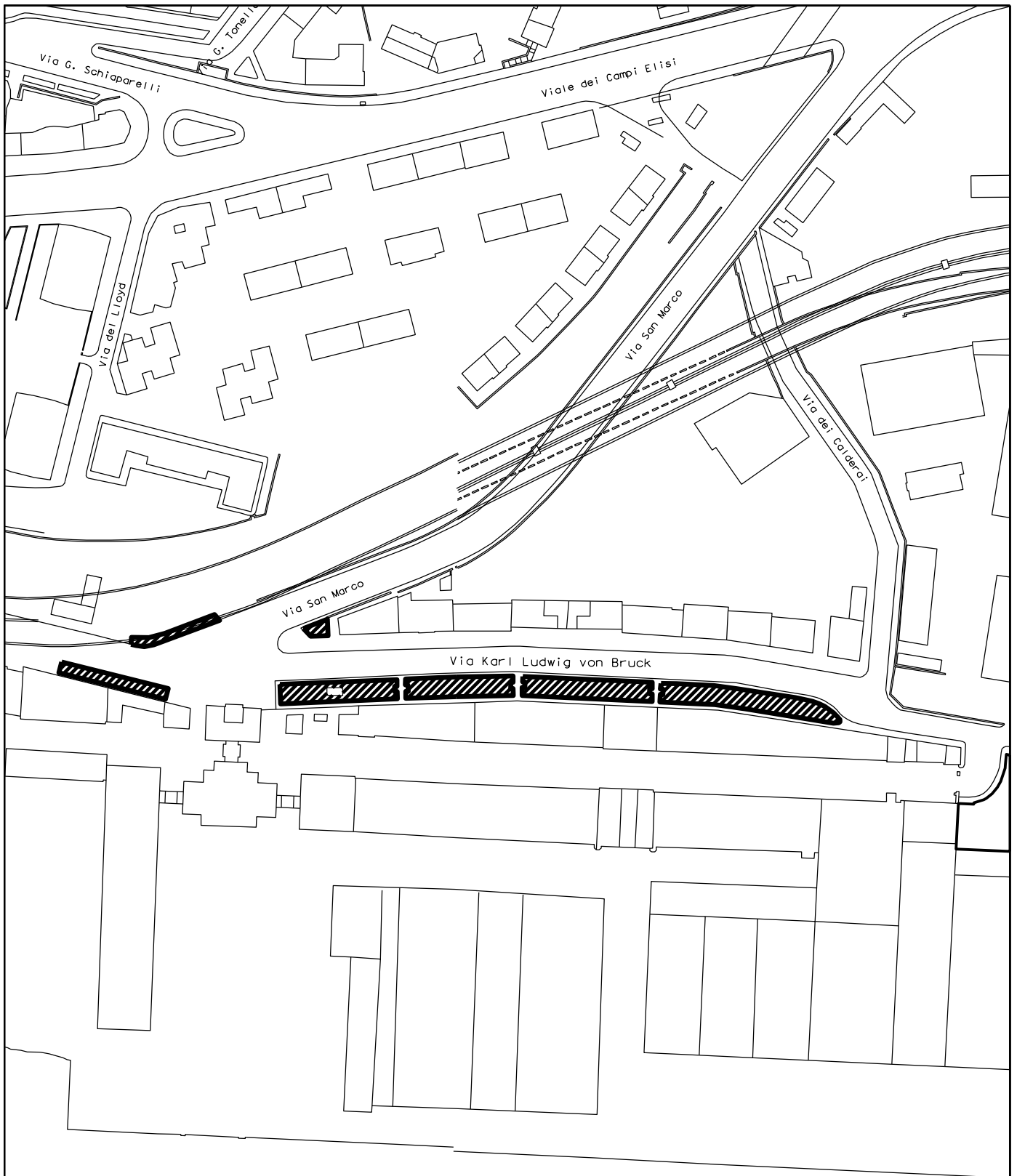


⑥

AREE VERDI POGGI PAESE

Superficie mq 7.200

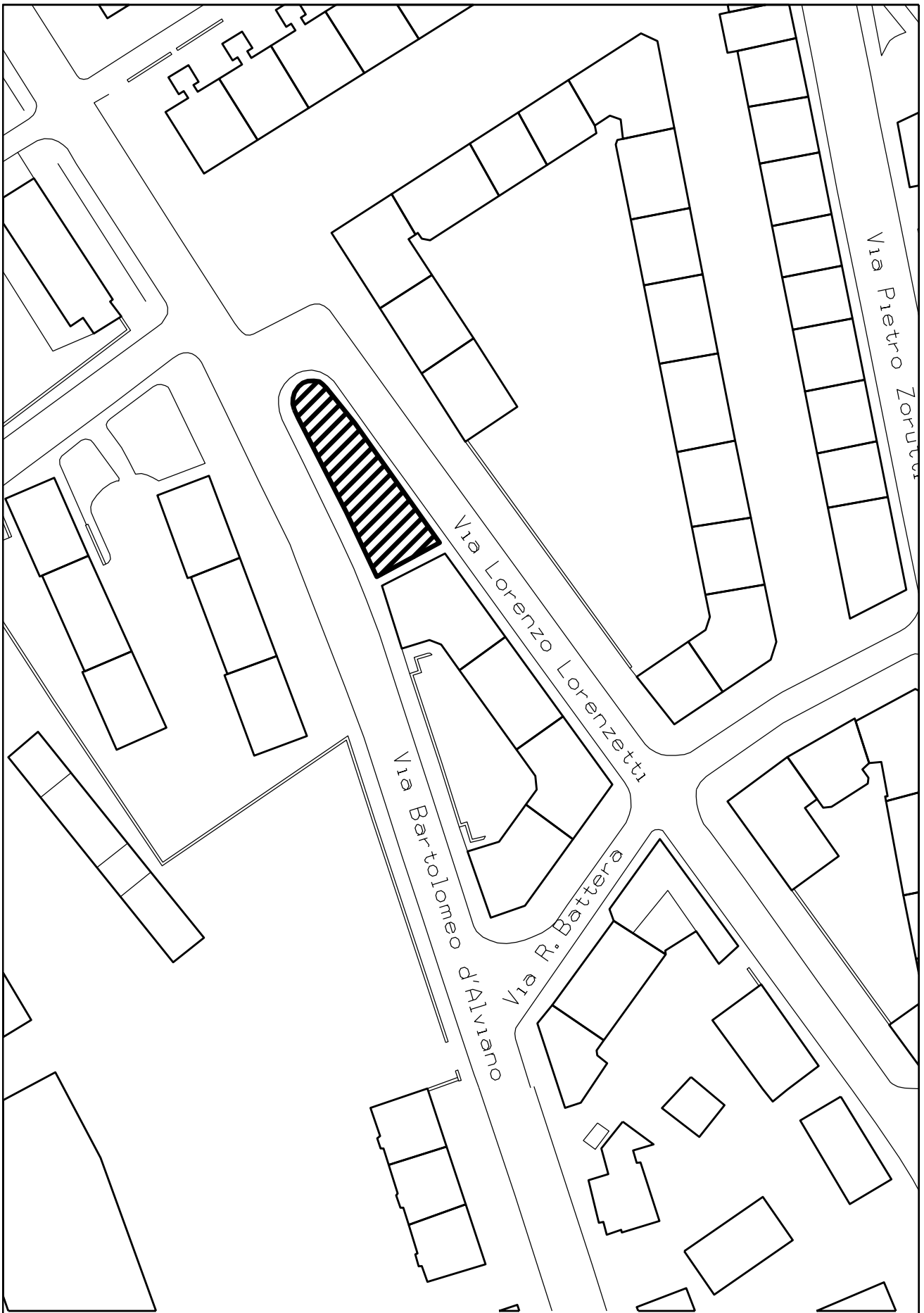
Scala 1 : 2.000



⑦ AREE VERDI VIA VON BRUCK

Superficie mq 1.600

Scala 1 : 2.000



⑧

Aiuola Vie D'Alviano - Lorenzetti

Superficie mq 400

Scala 1 : 1.000

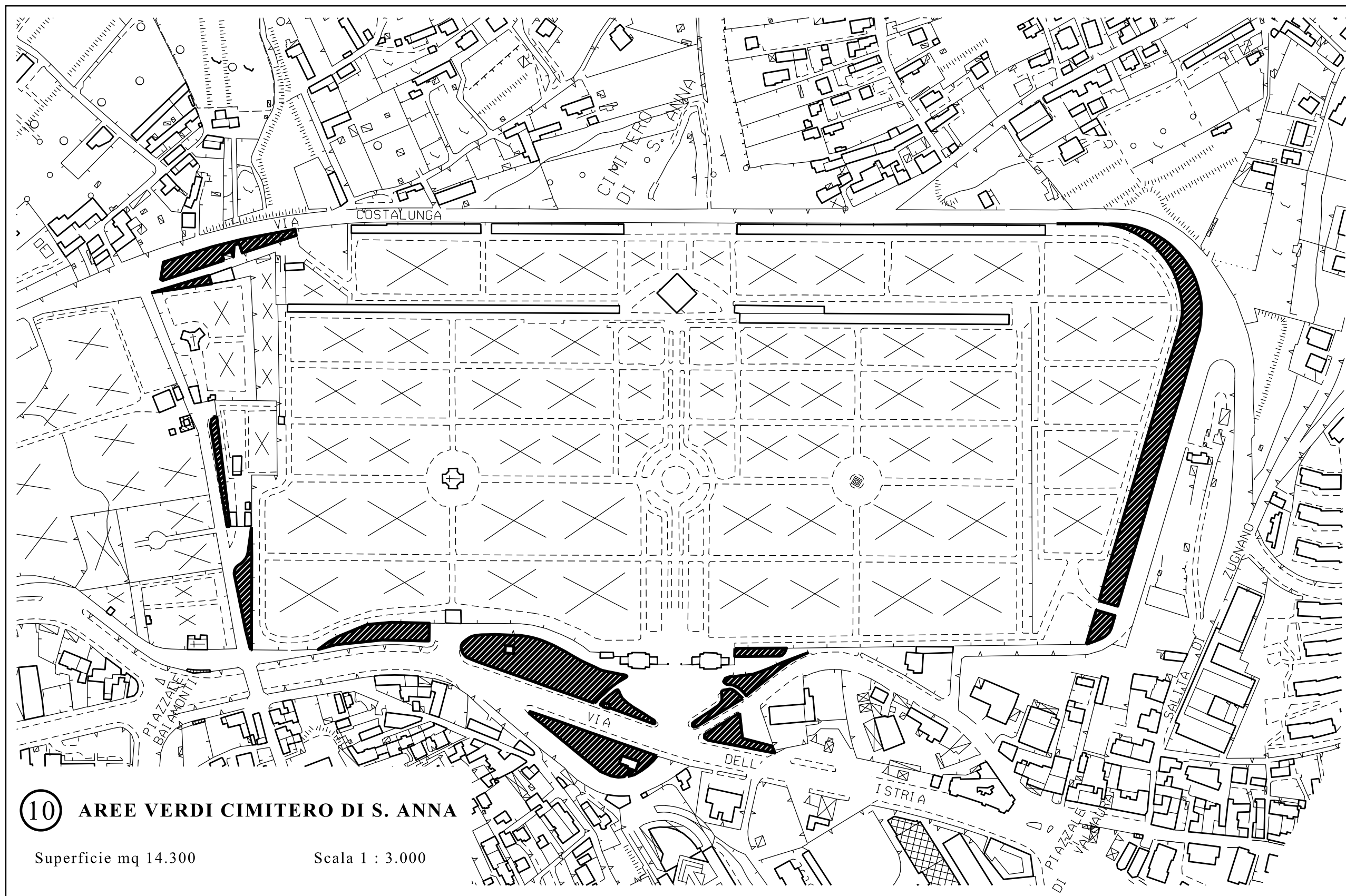


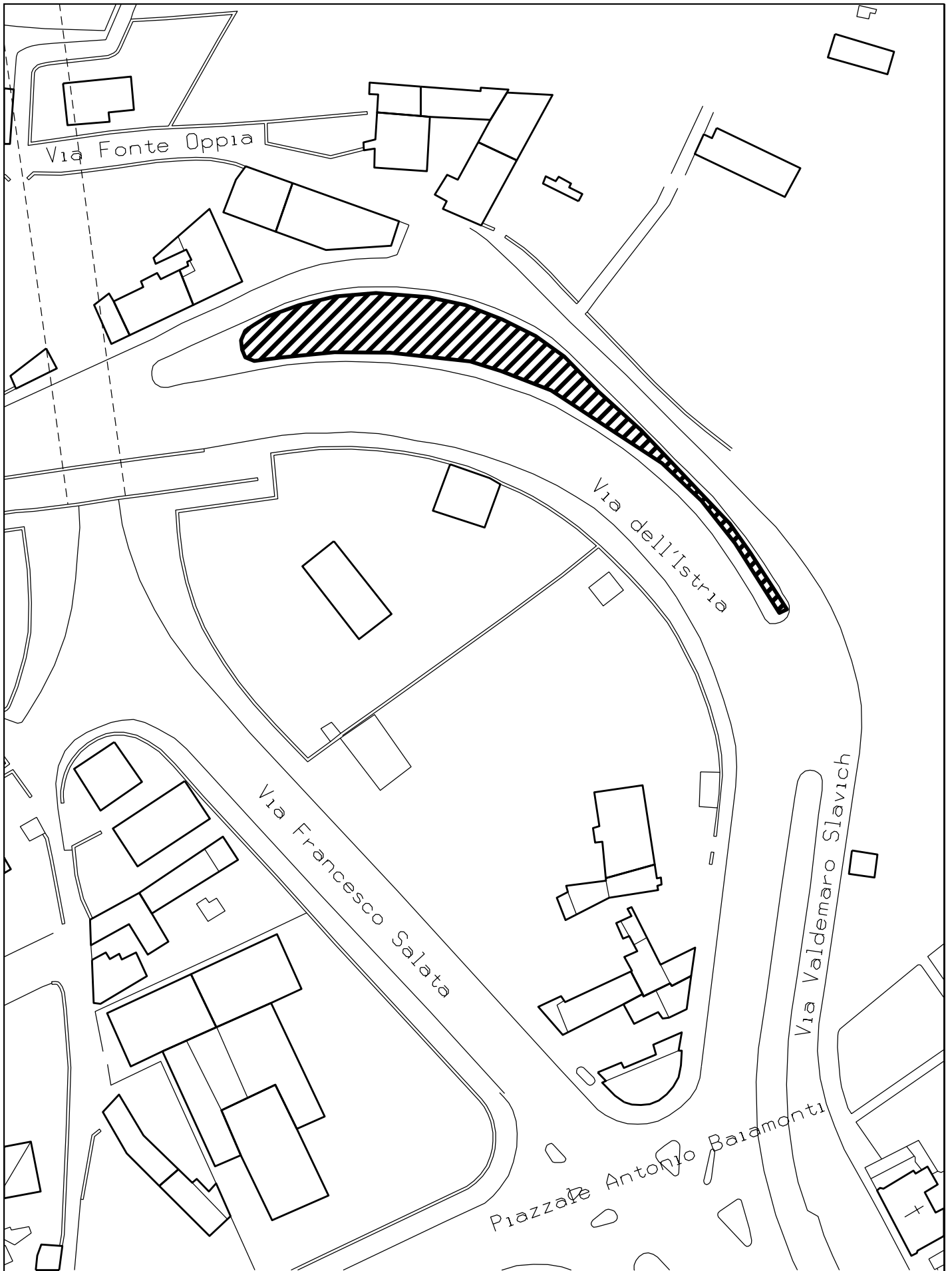
9

AREE LIMITROFE CIMITERO E CENTRO CIVICO OPICINA

Superficie mq. 5.000

Scala 1 : 2.000



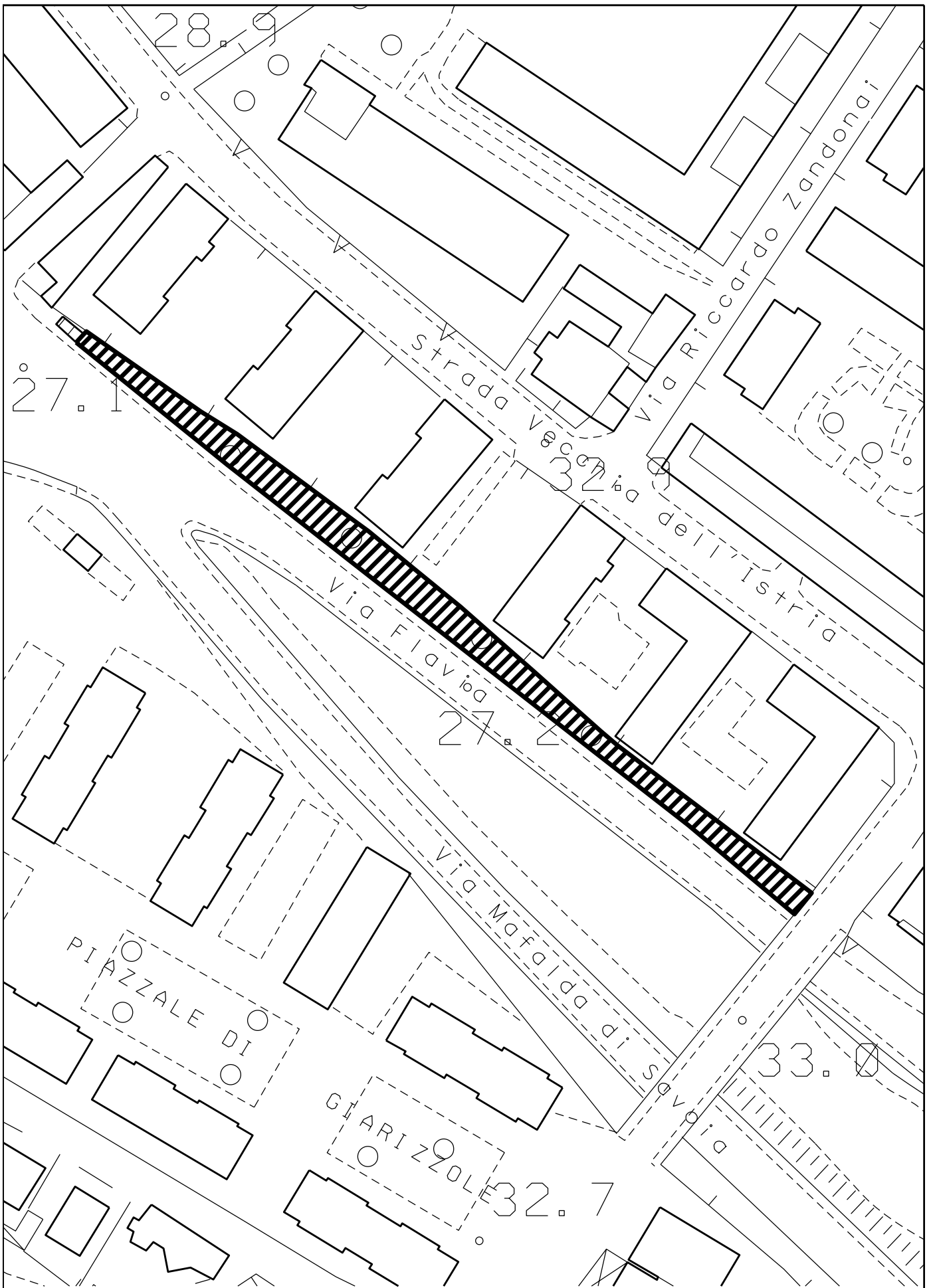


11

SPARTITRAFFICO VIA DELL'ISTRIA 95

Superficie mq. 820

Scala 1: 1.000

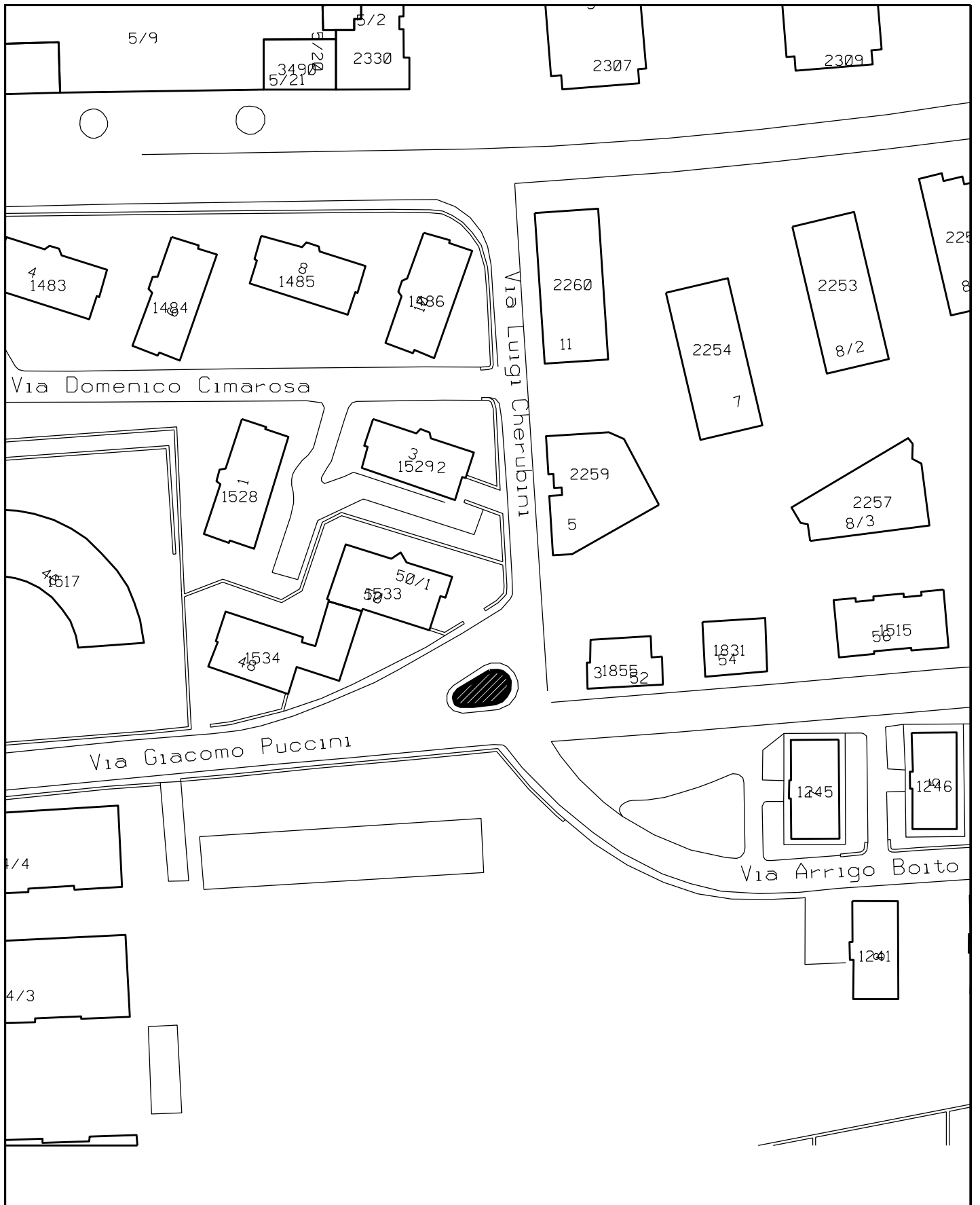


12

SCARPATA VIA FLAVIA - GIARIZZOLE

Superficie mq 950

Scala 1: 1.00



13

AIUOLA VIA PUCCINI

Superficie mq 50

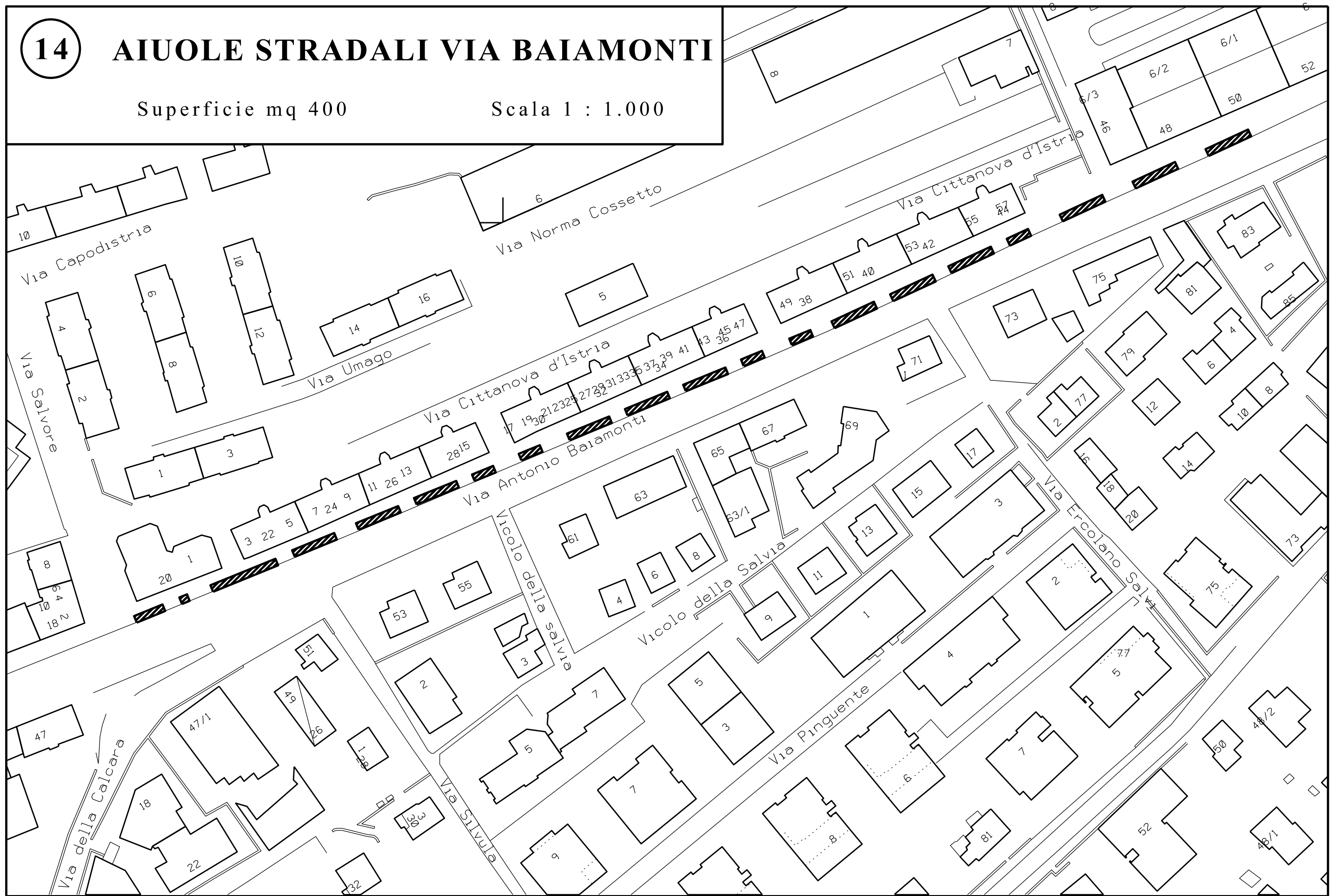
Scala 1 :1.000

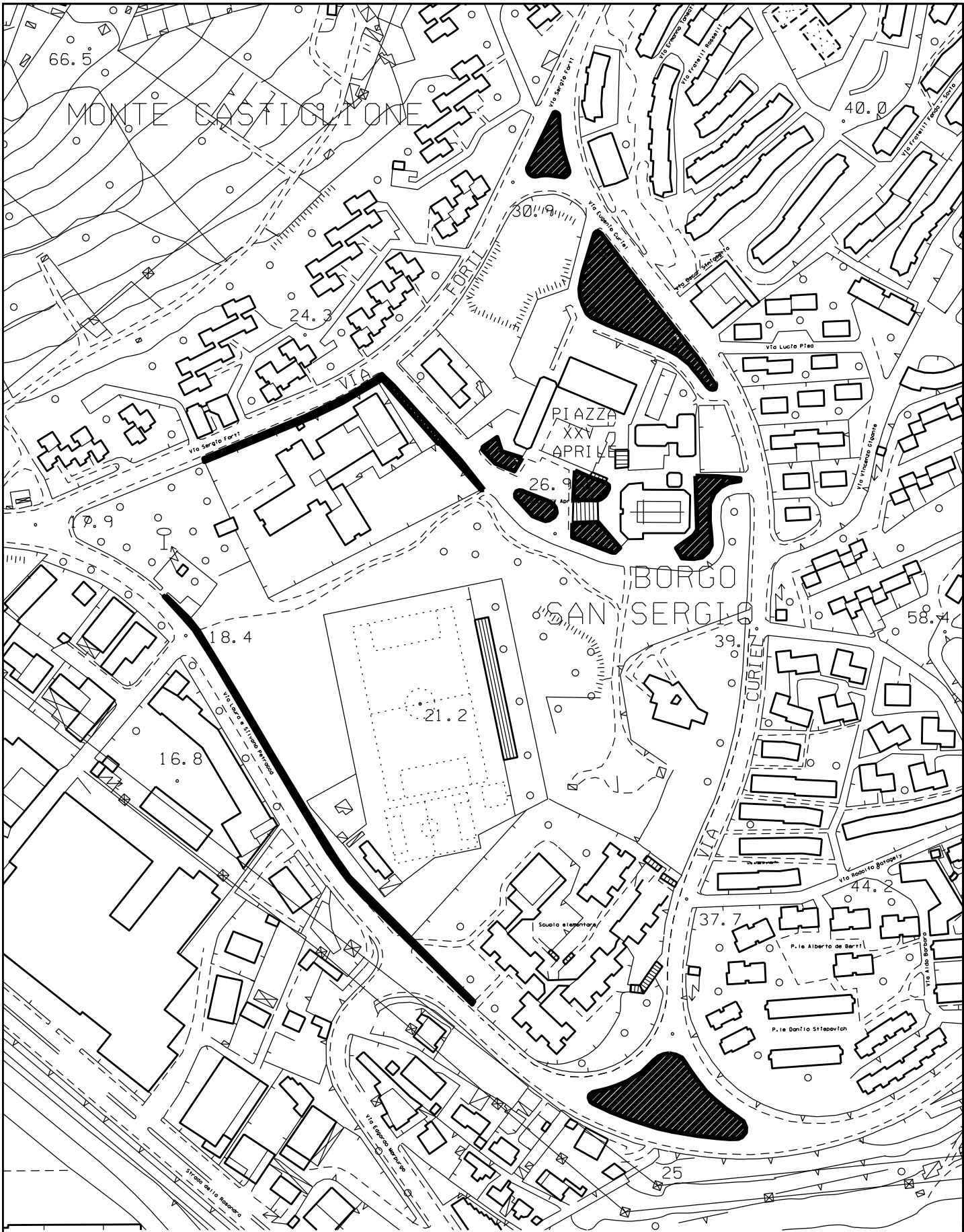
14

AIUOLE STRADALI VIA BAIAMONTI

Superficie mq 400

Scala 1 : 1.000





15

**AREE VERDI PERIFERICHE E AIUOLE
SPARTITRAFFICO BORGO SAN SERGIO**

Superficie mq 6.000

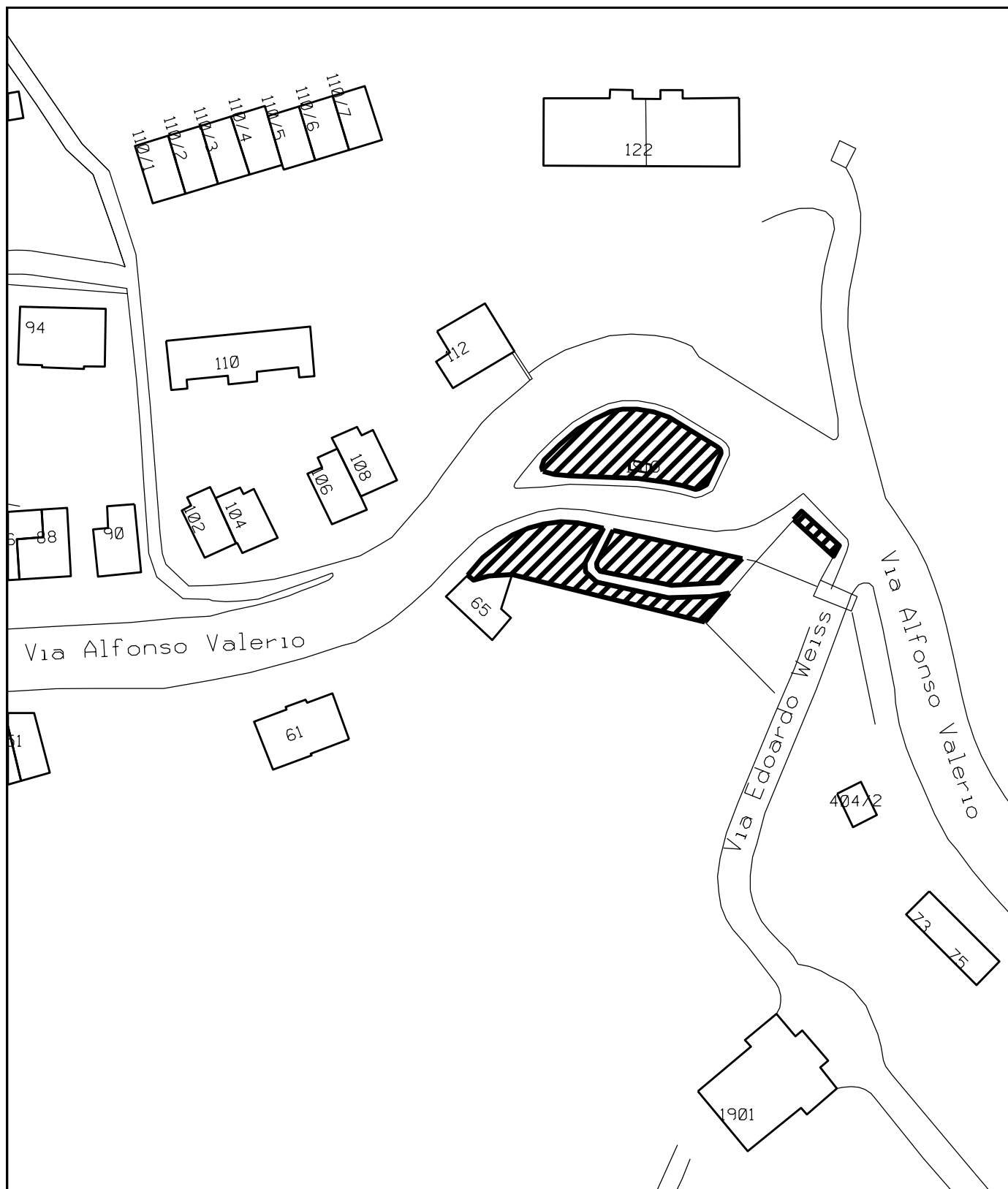
Scala 1: 3.000



16 AIUOLA SPARTITRAFFICO VIA EREMO - MAMELI

Superficie mq 200

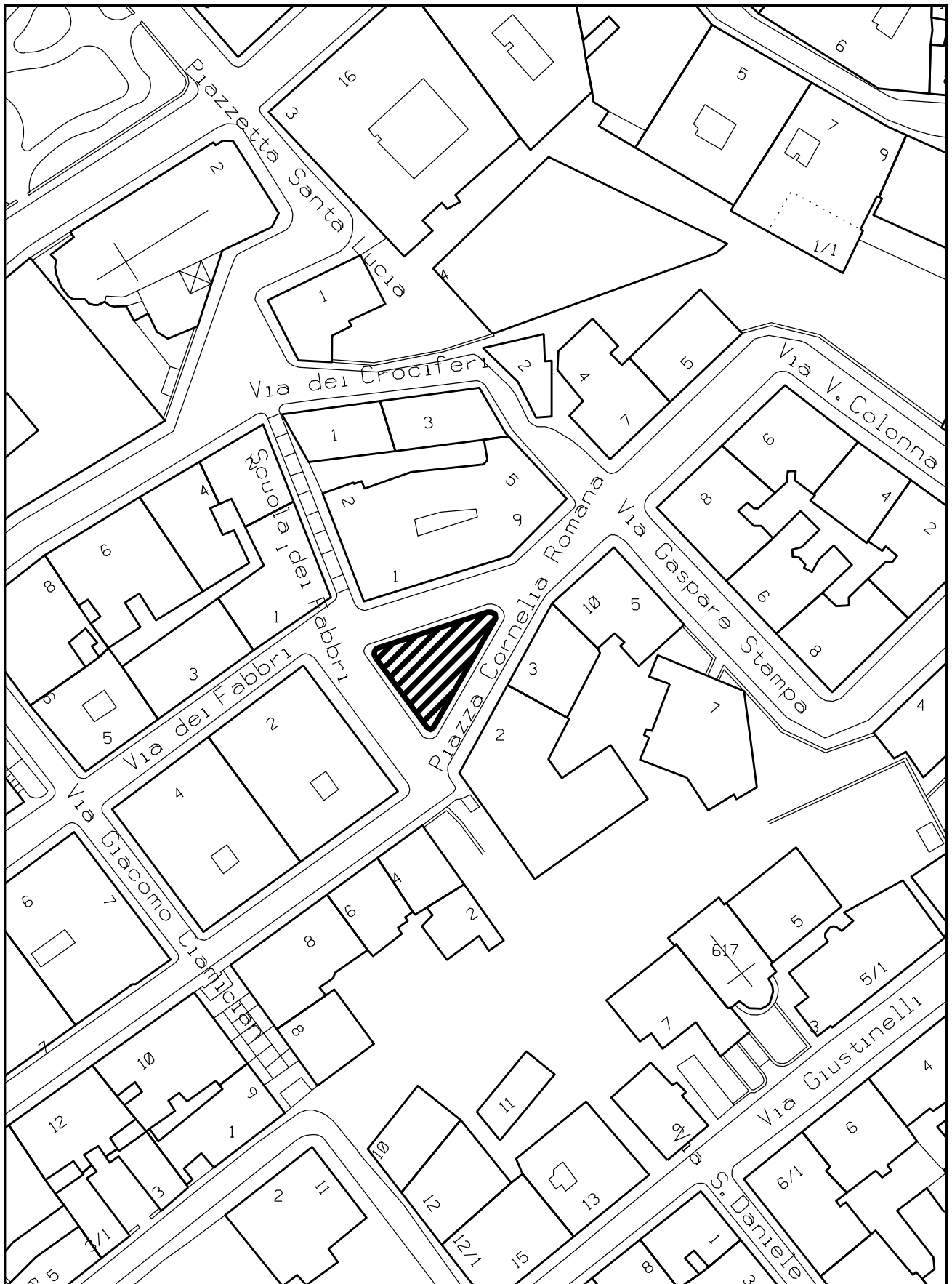
Scala 1: 1.000



17 AREA VERDE VIA VALERIO - INGRESSO EX OPP

Superficie mq 750

Scala 1 : 1.000

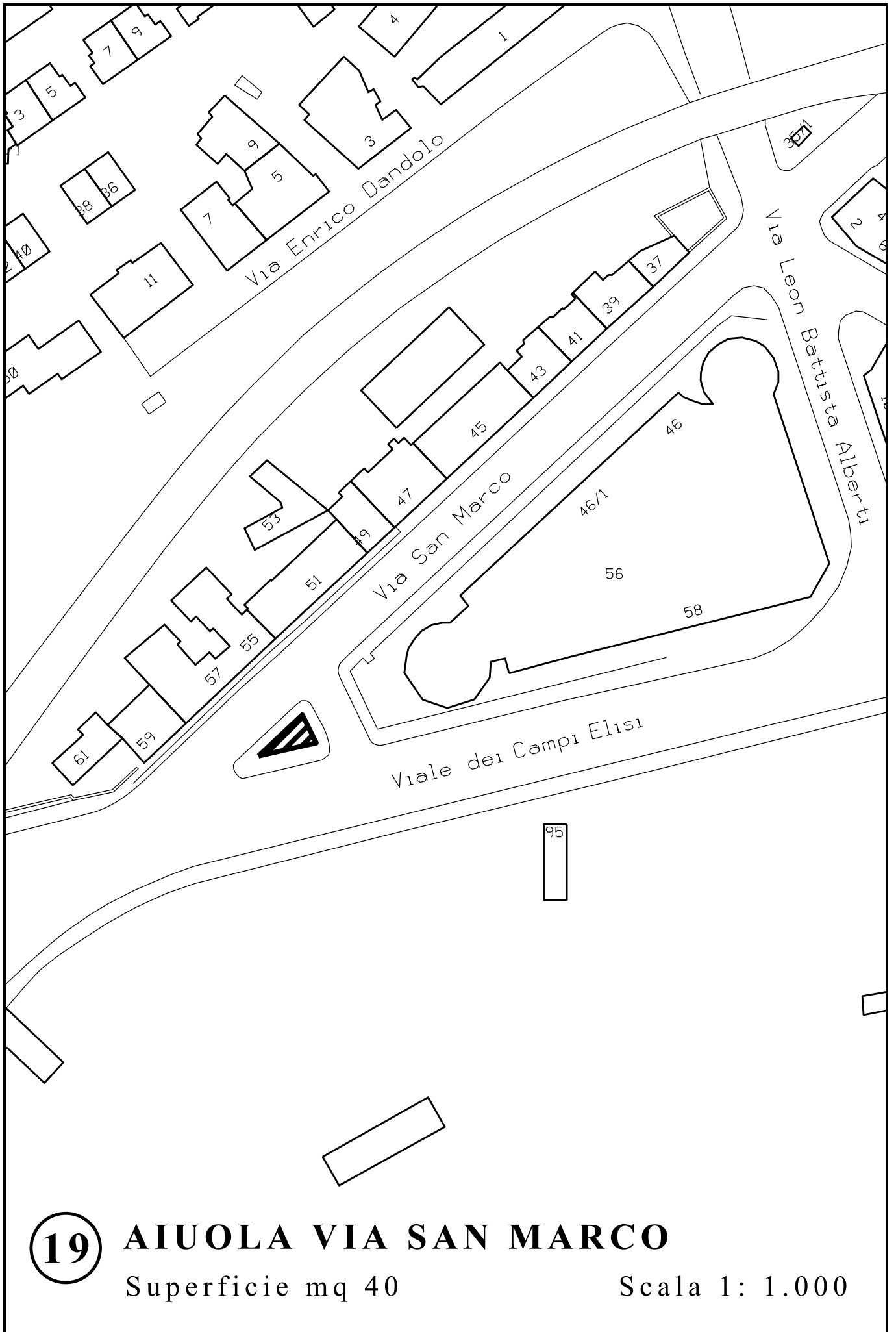


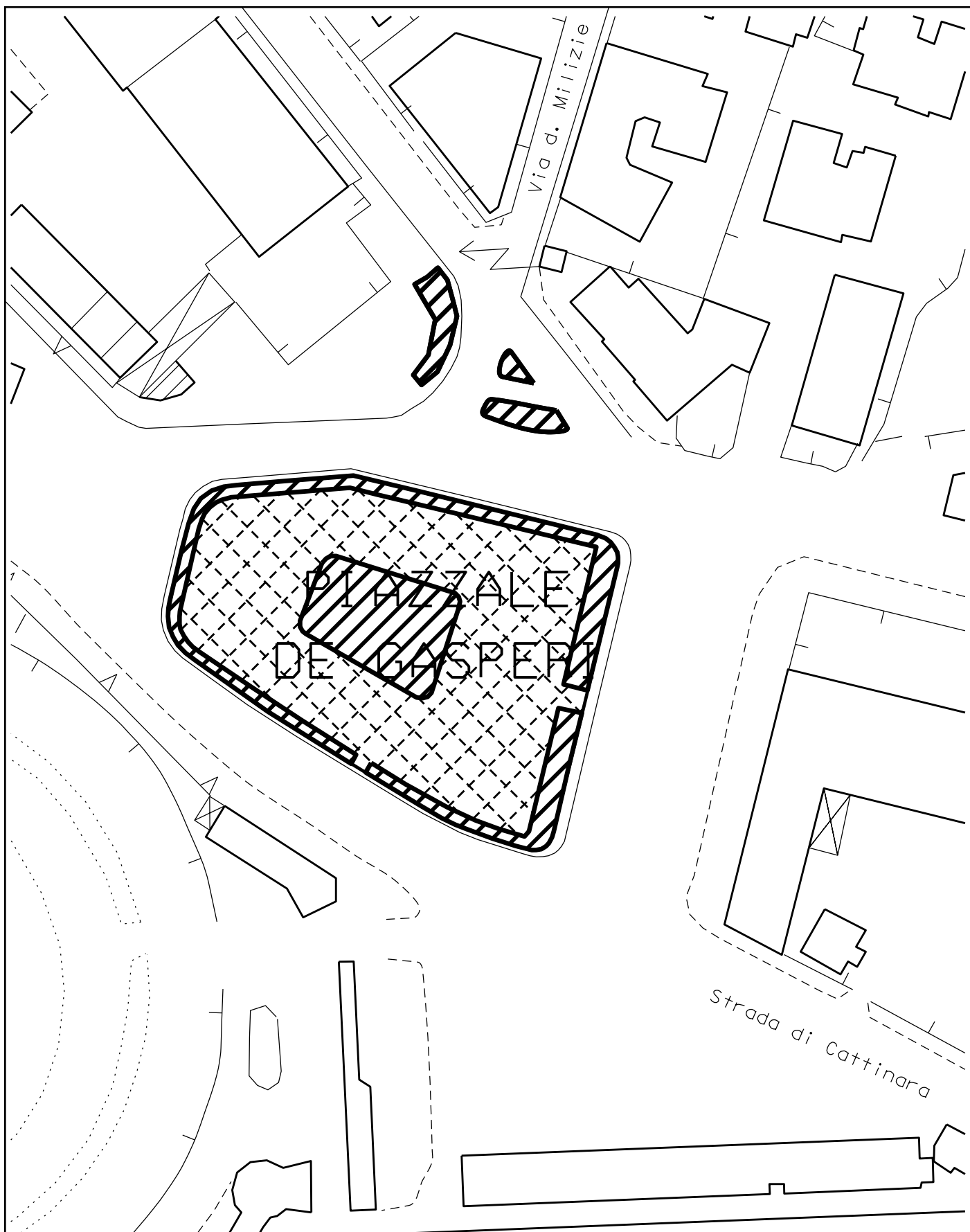
18

PIAZZA CORNELIA ROMANA

Superficie mq 220

Scala 1 :1.000



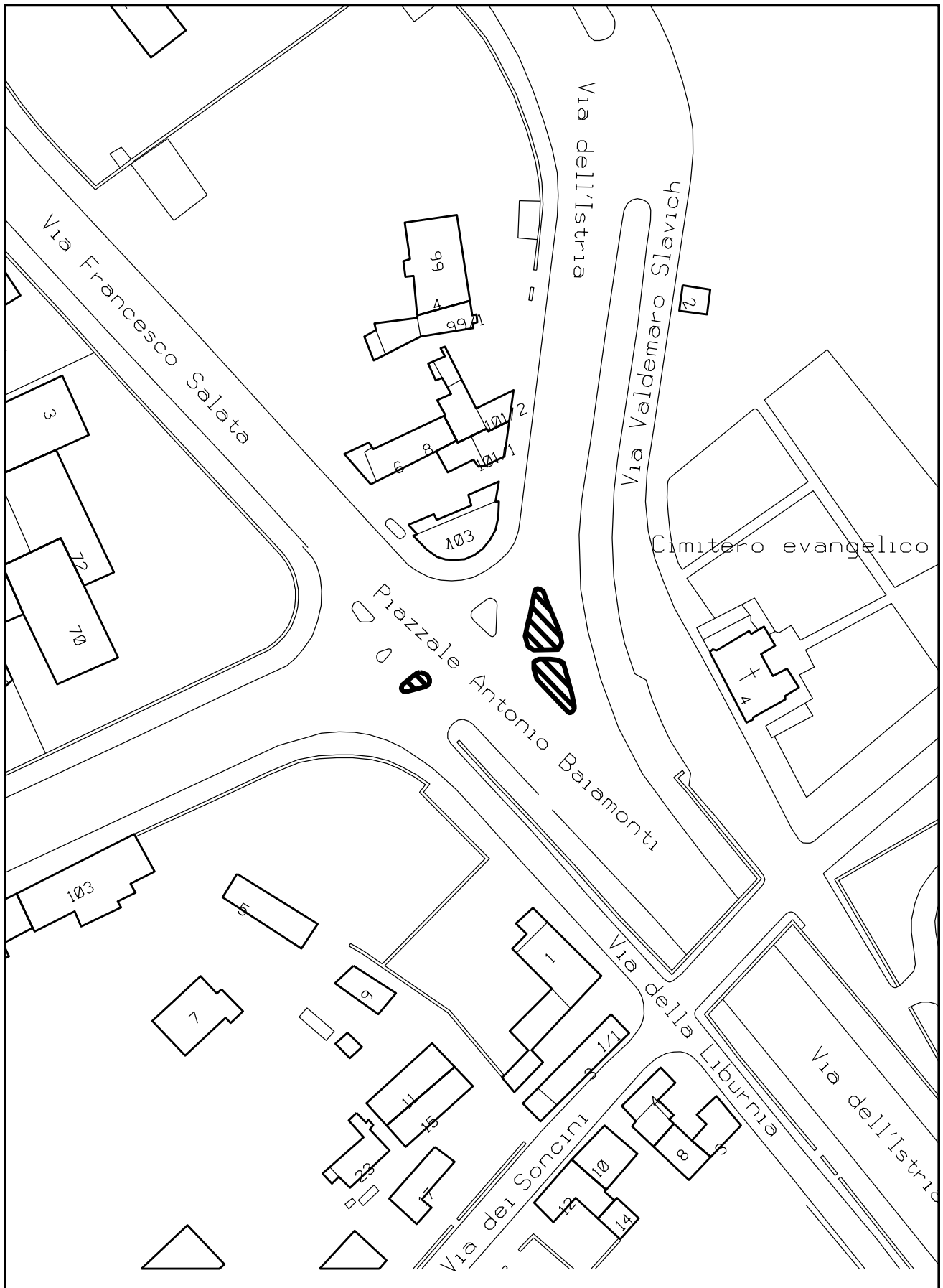


20

PIAZZALE DE GASPERI

Superficie di intervento mq 4.300

Scala 1 : 1000



21

AIUOLE LARGO BAIAMONTI

Superficie mq 105

Scala 1 : 1.000

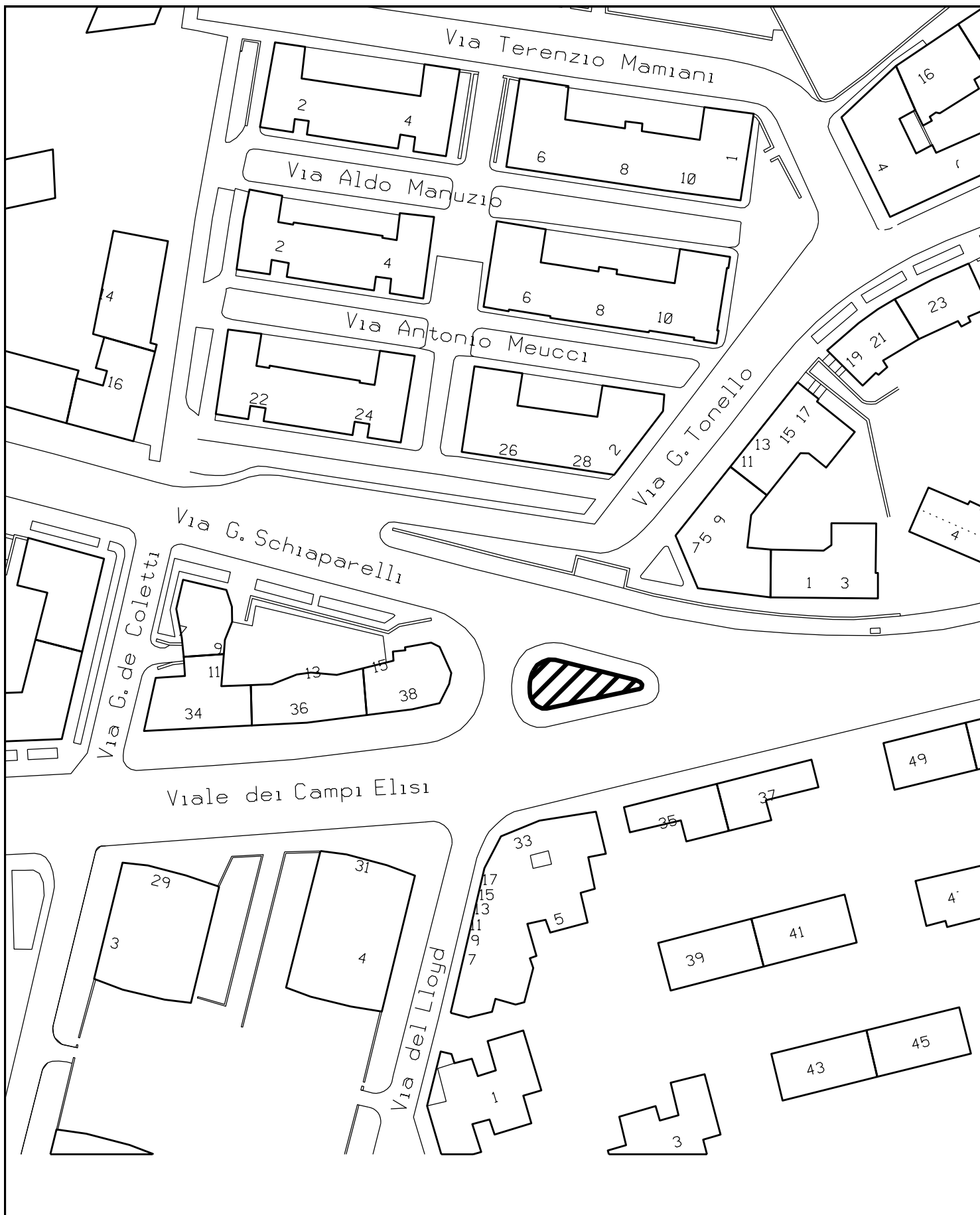


22

AIUOLA VIA DEL PERAROLO

Superficie mq. 65

Scala 1 : 1.000

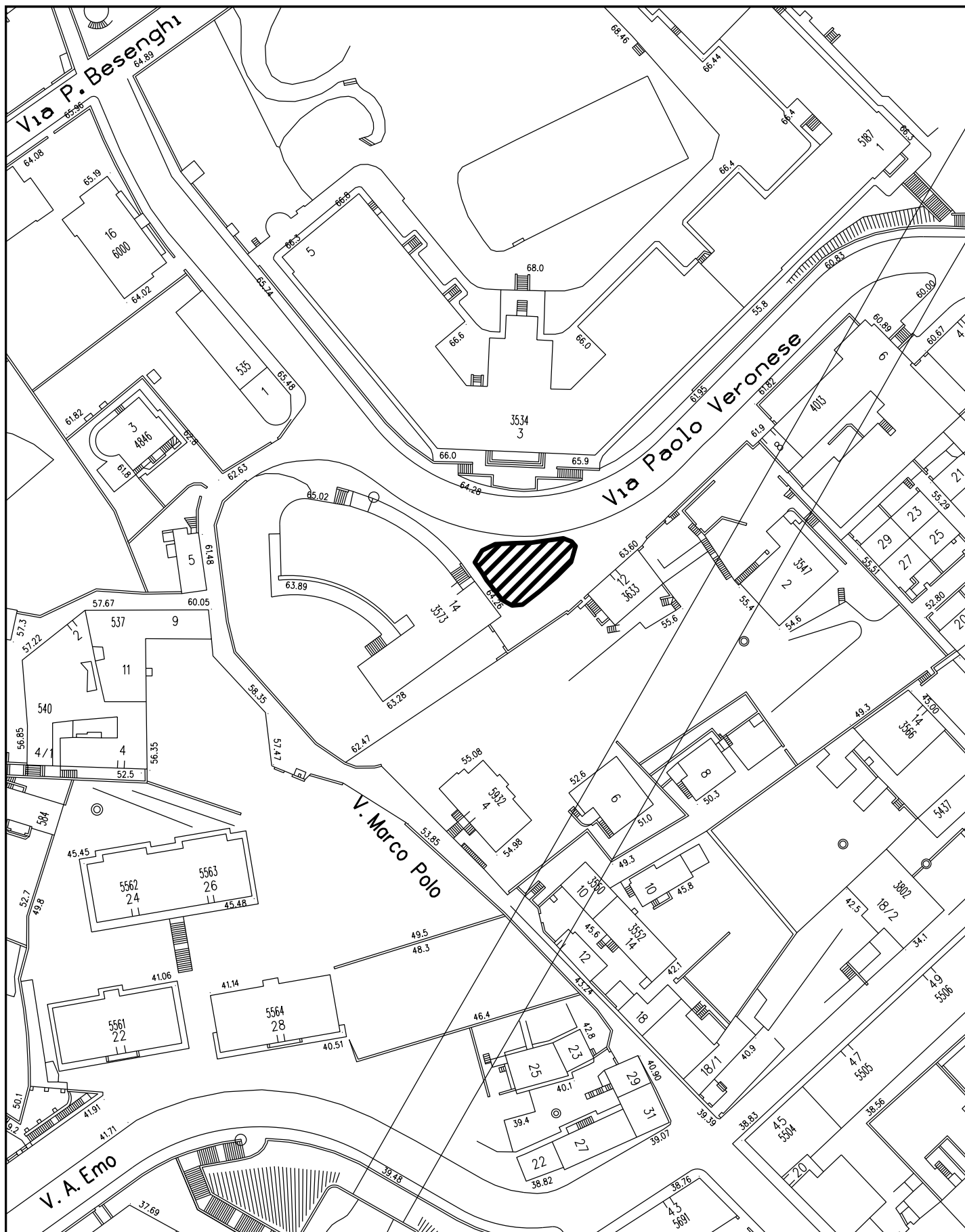


23

AIUOLA VIE SCHIAPPARELLI - CAMPI ELISI

Superficie mq. 150

Scala 1 : 1.000



24

AIUOLA VIA P. VERONESE

Superficie mq. 170

Scala 1 : 1.000

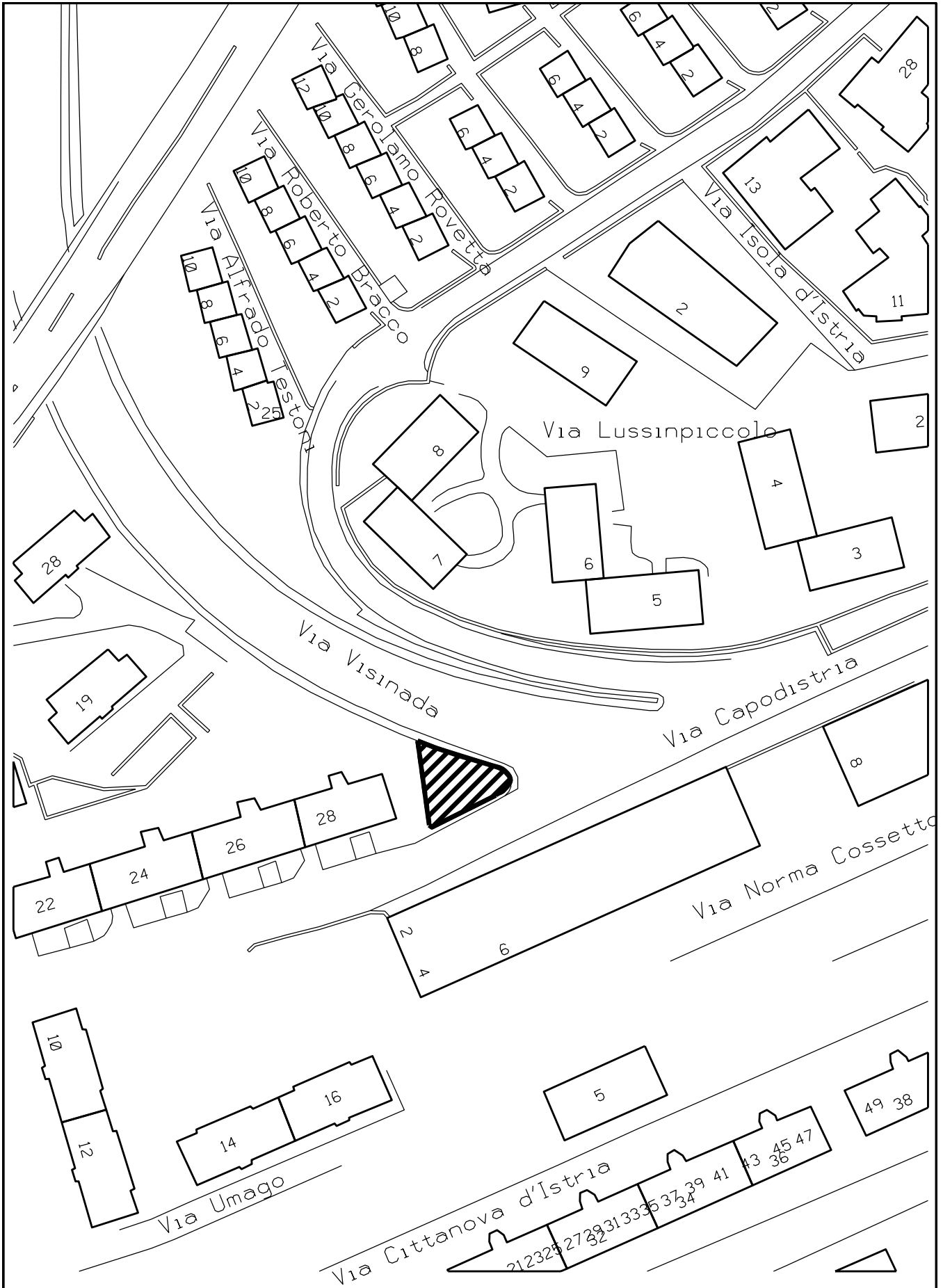


25

AIUOLA VIE ZORUTTI - ORLANDINI

Superficie mq. 50

Scala 1 : 1.000

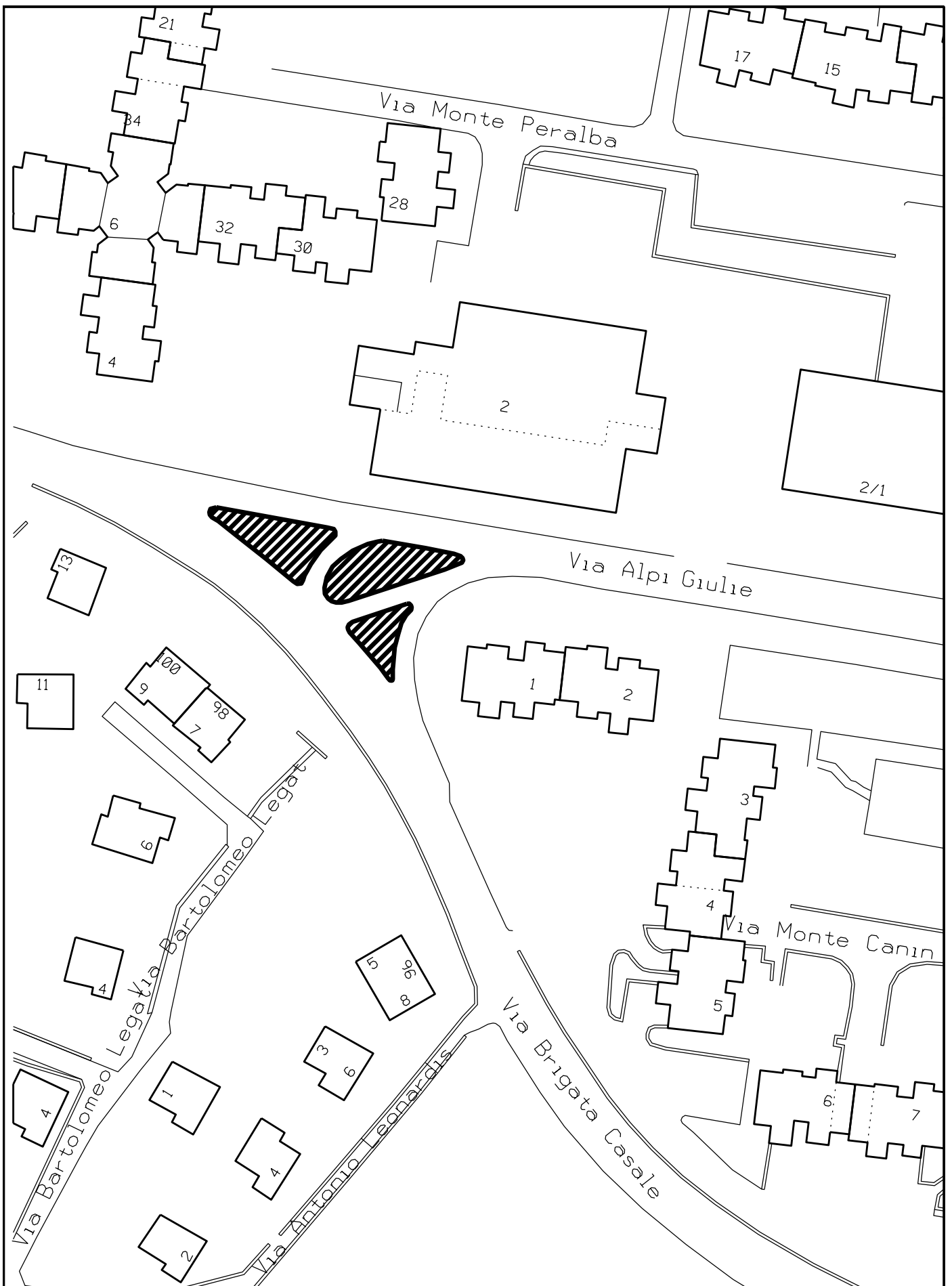


26

AIUOLA VIE VISINADA - CAPODISTRIA

Superficie mq. 160

Scala 1 : 1.000

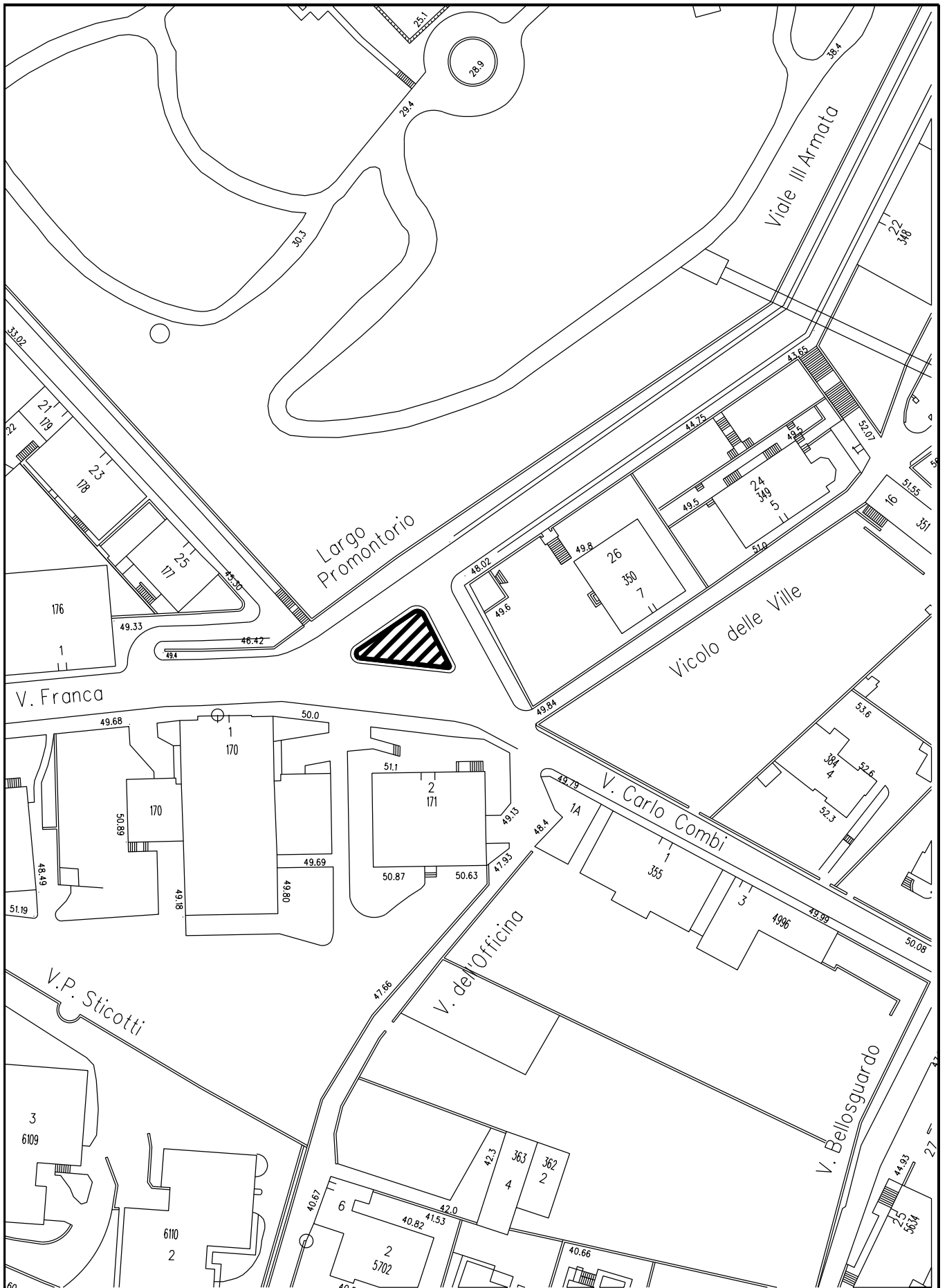


27

**AIUOLA SPARTITRAFFICO
VIA ALPI GIULIE - BRIGATA CASALE**

Superficie mq 440

Scala 1 : 1.000

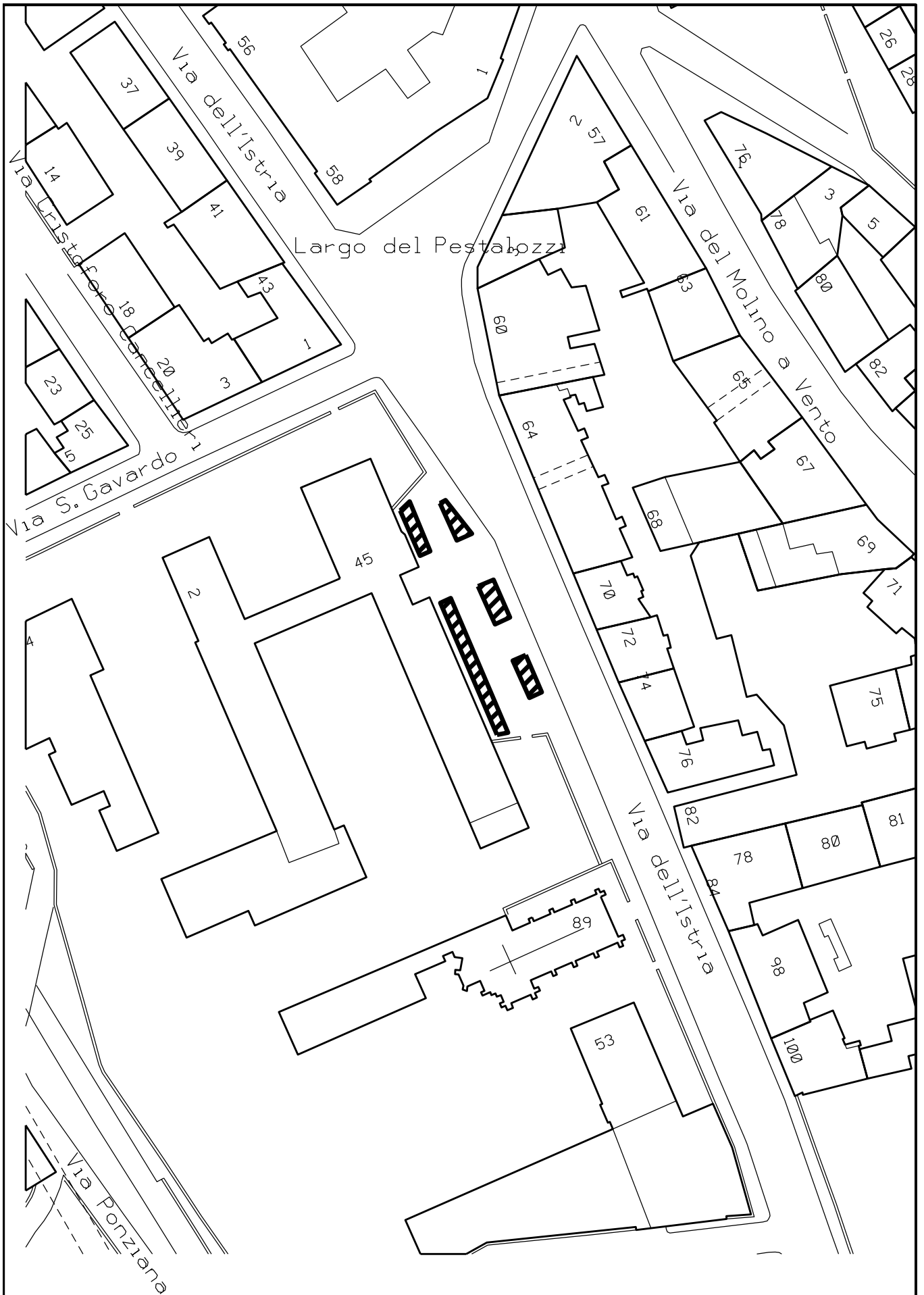


28

AIUOLA LARGO PROMONTORIO

Superficie mq. 105

Scala 1 : 1.000

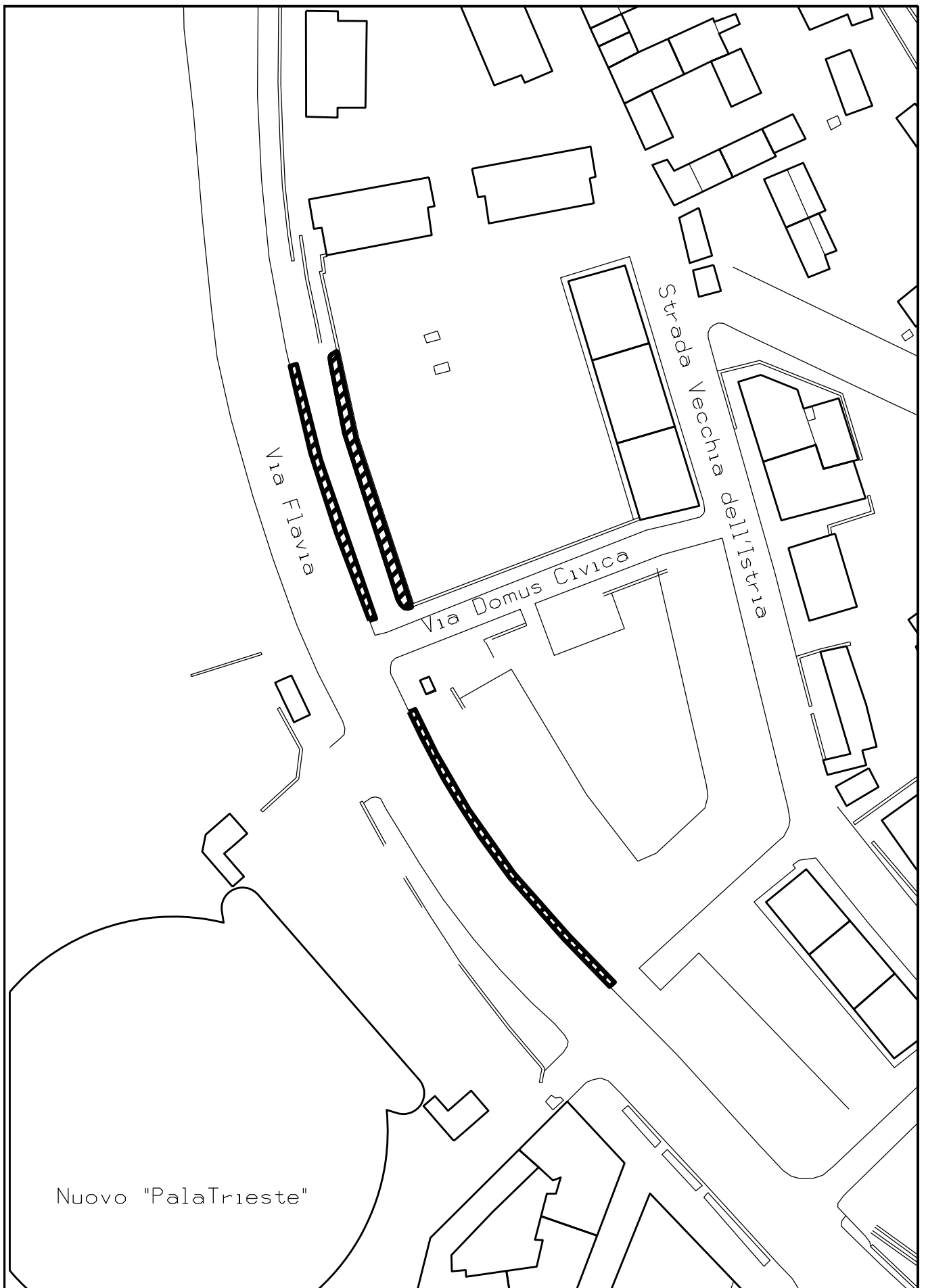


29

AIUOLE VIE DEL'ISTRIA (Bergamas)

Superficie mq. 155

Scala 1 : 1.000



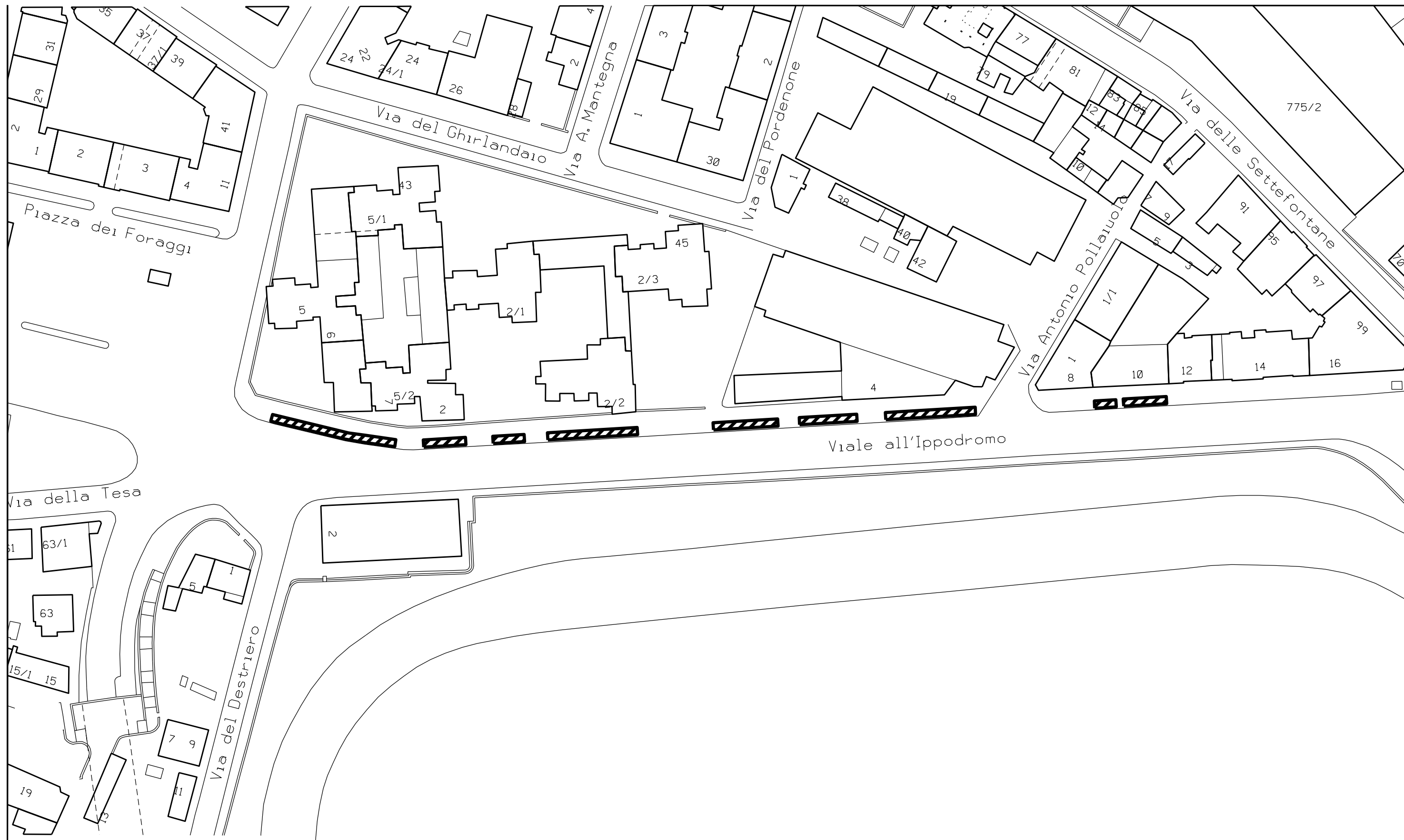
Nuovo "PalaTrieste"

30

SIEPI VIA FLAVIA

Superficie mq. 280

Scala 1 : 1.000

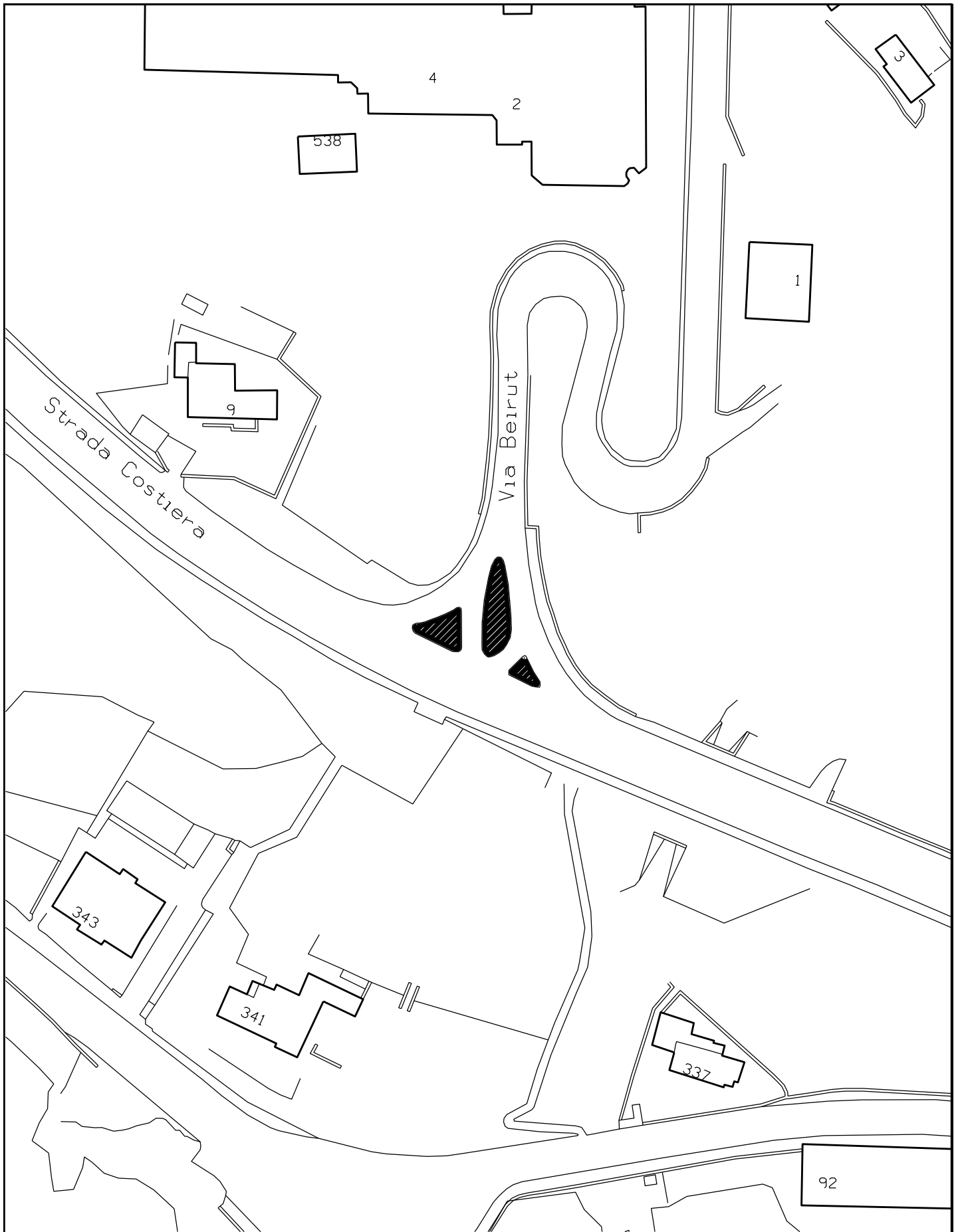


31

AIUOLE VIALE IPPODROMO

Superficie mq 310

Scala 1 : 1.000

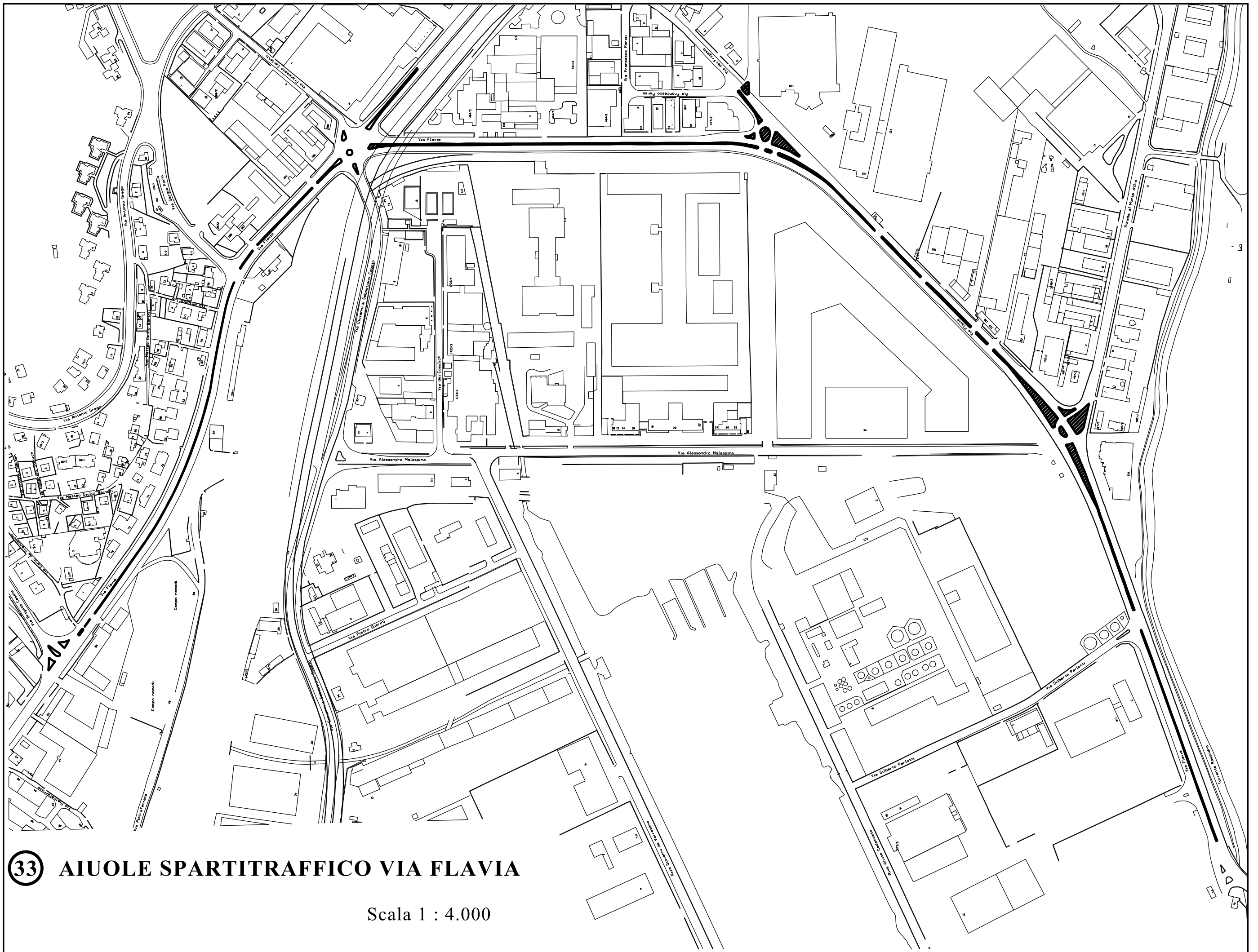


32

AIUOLA SPARTITRAFFICO VIA BEIRUT

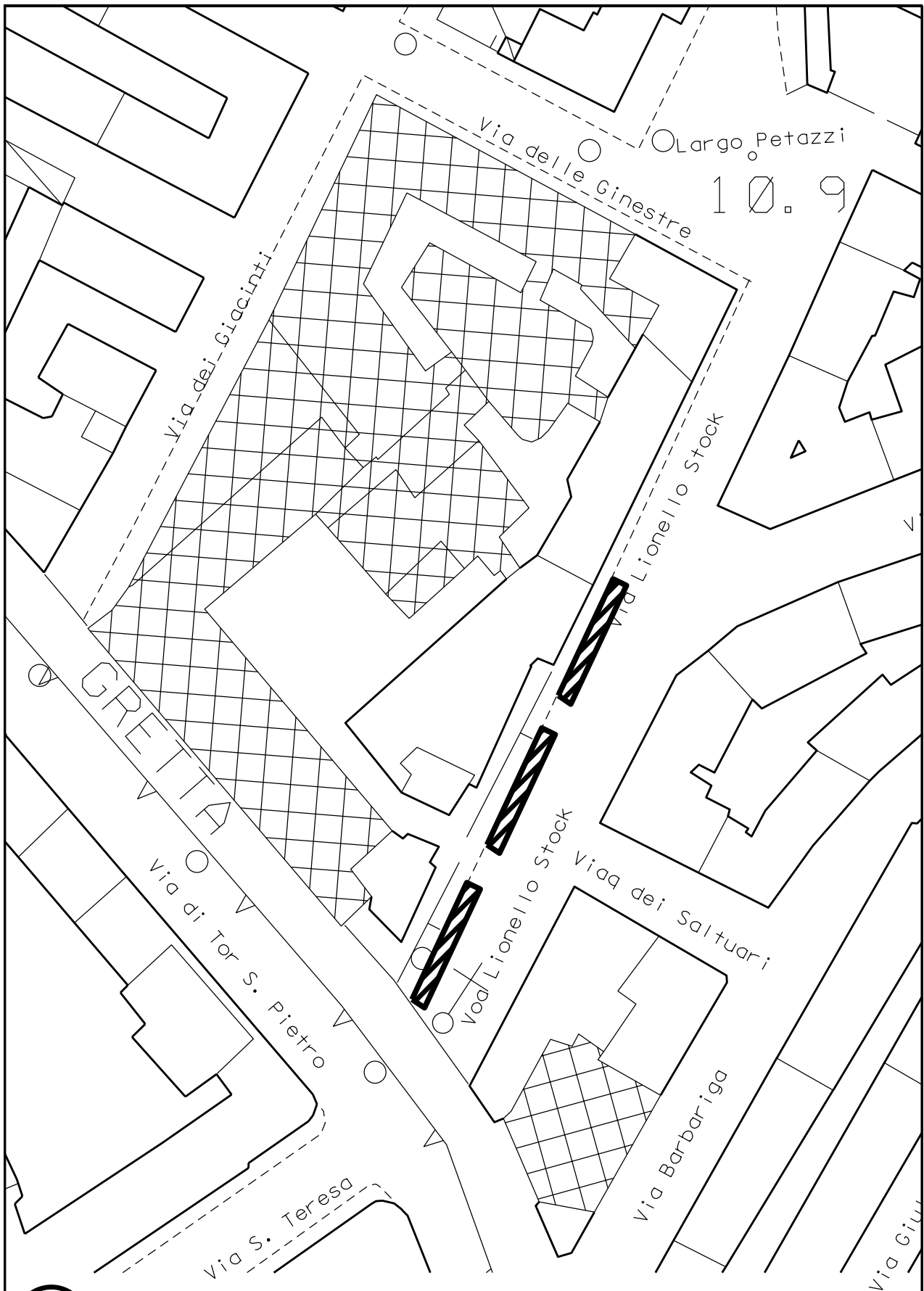
Superficie mq 120

Scala 1 : 1.000



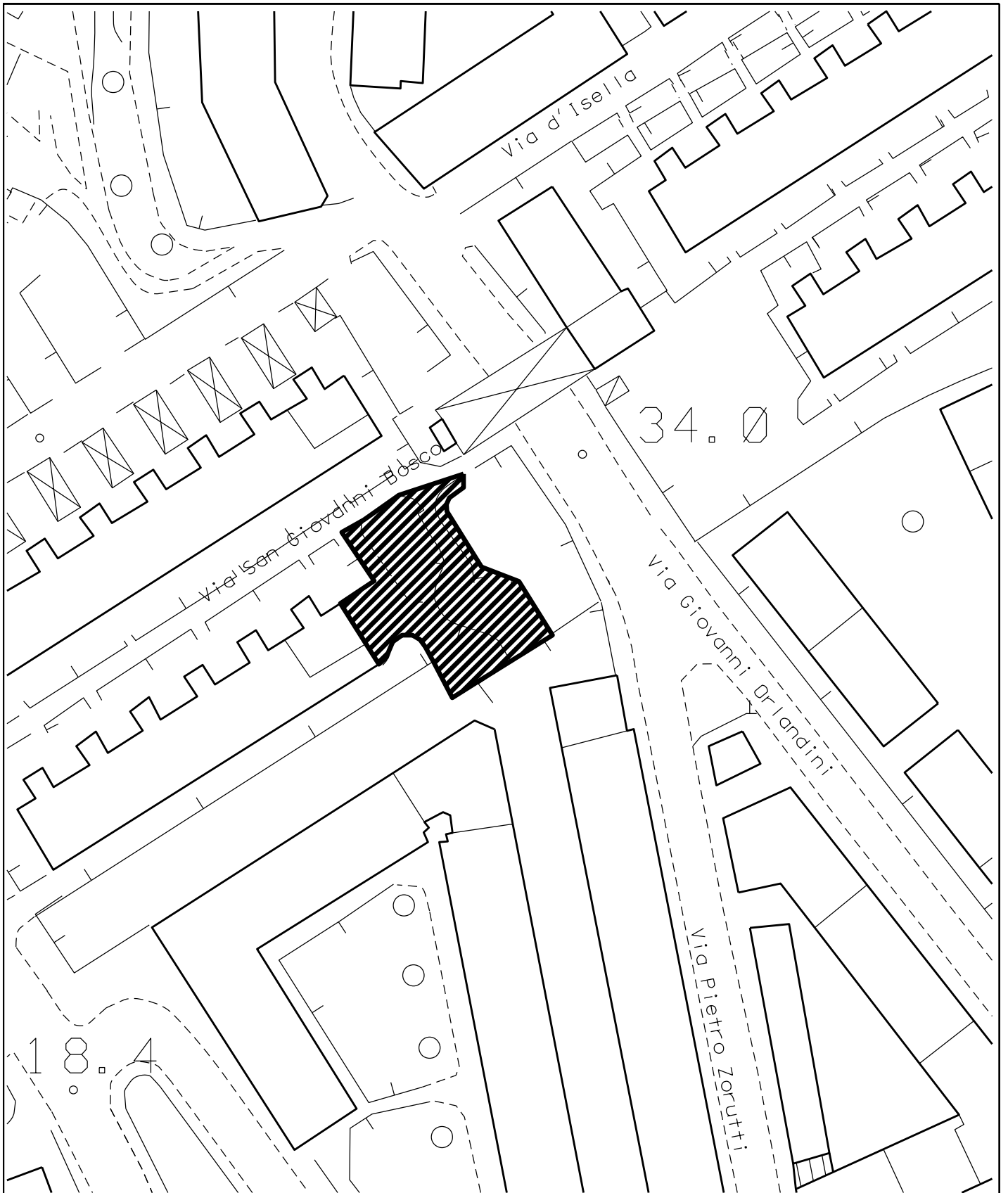
33 AIUOLE SPARTITRAFFICO VIA FLAVIA

Scala 1 : 4.000



34 AIUOLE VIA STOCK

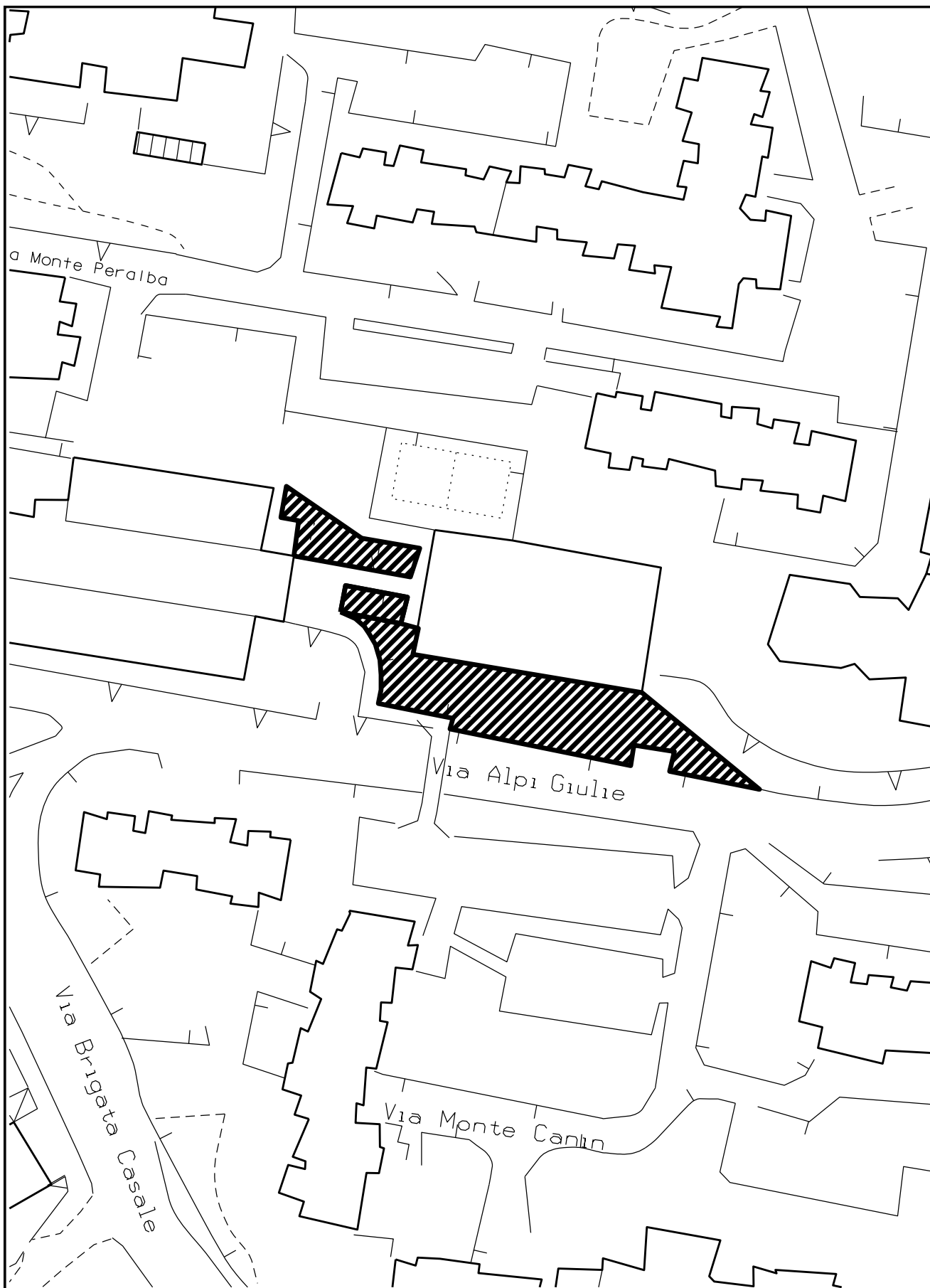
Scala 1 : 1.000



35 GIARDINO VIA DON BOSCO

Superficie mq 850

Scala 1 : 1.000



a Monte Peralba

Via Alpi Giulie

Via Brigata Casale

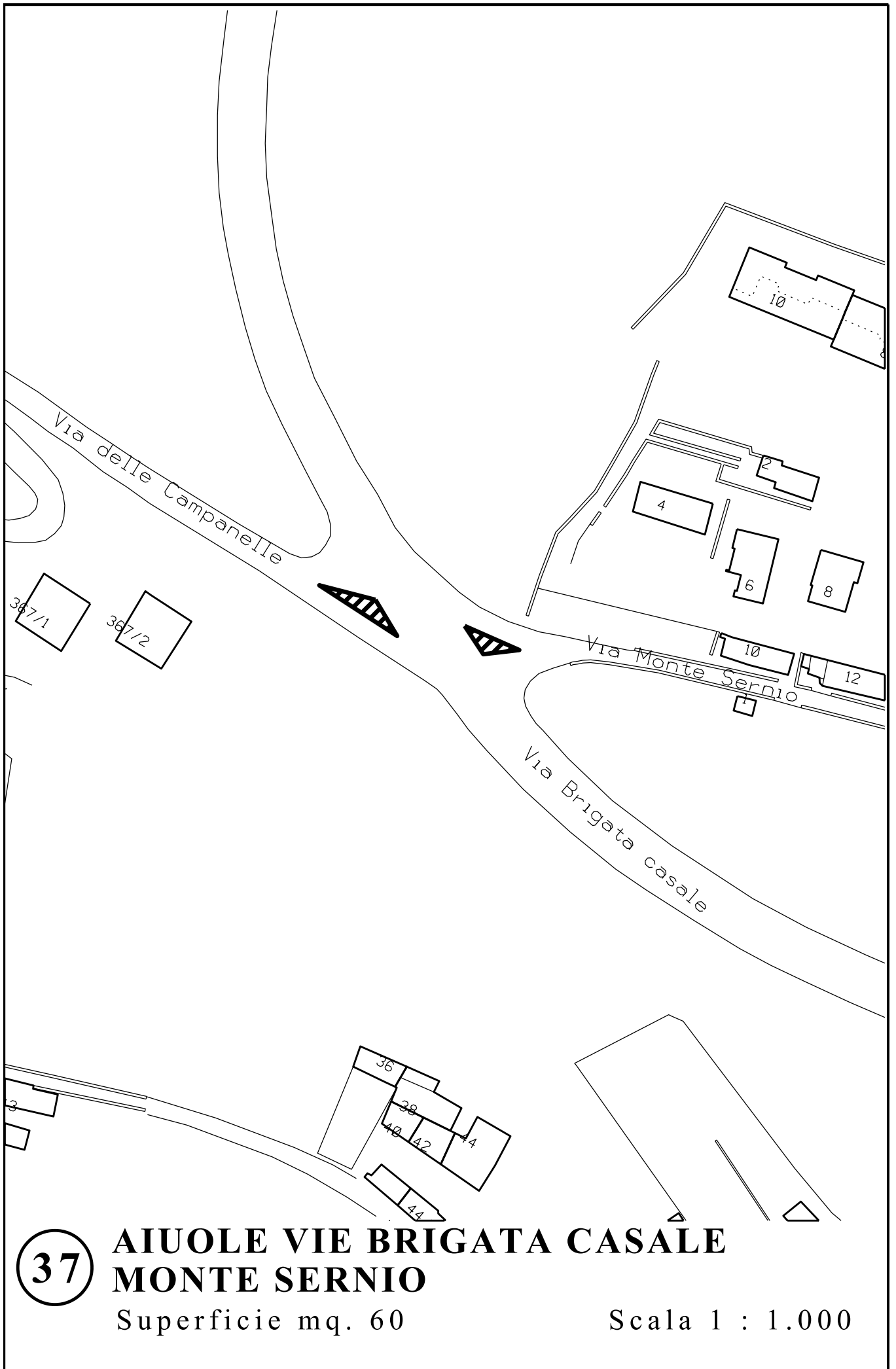
Via Monte Canin

36

SCARPATA PISCINA DI ALTURA

Superficie mq 1.000

Scala 1 : 1.000

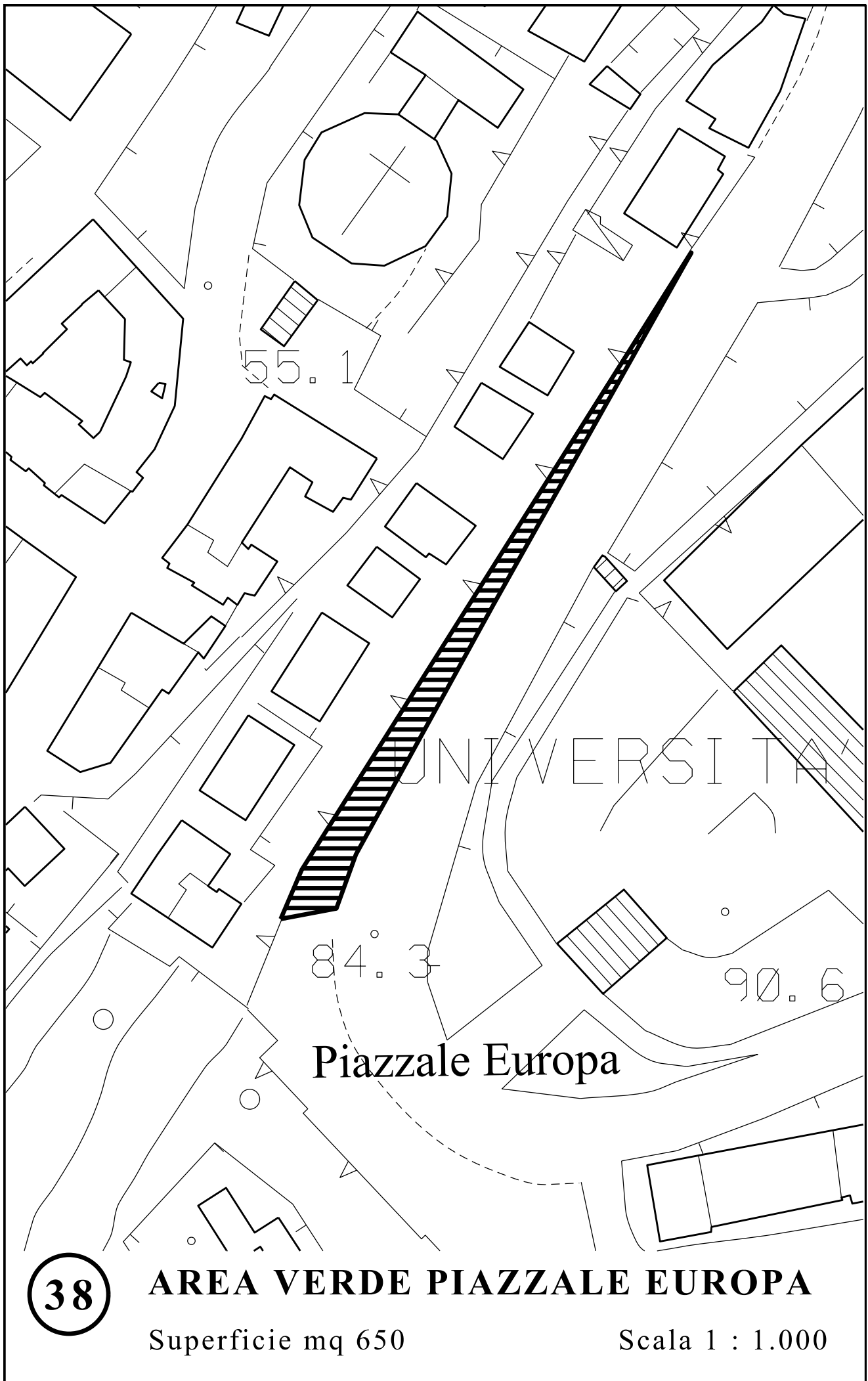


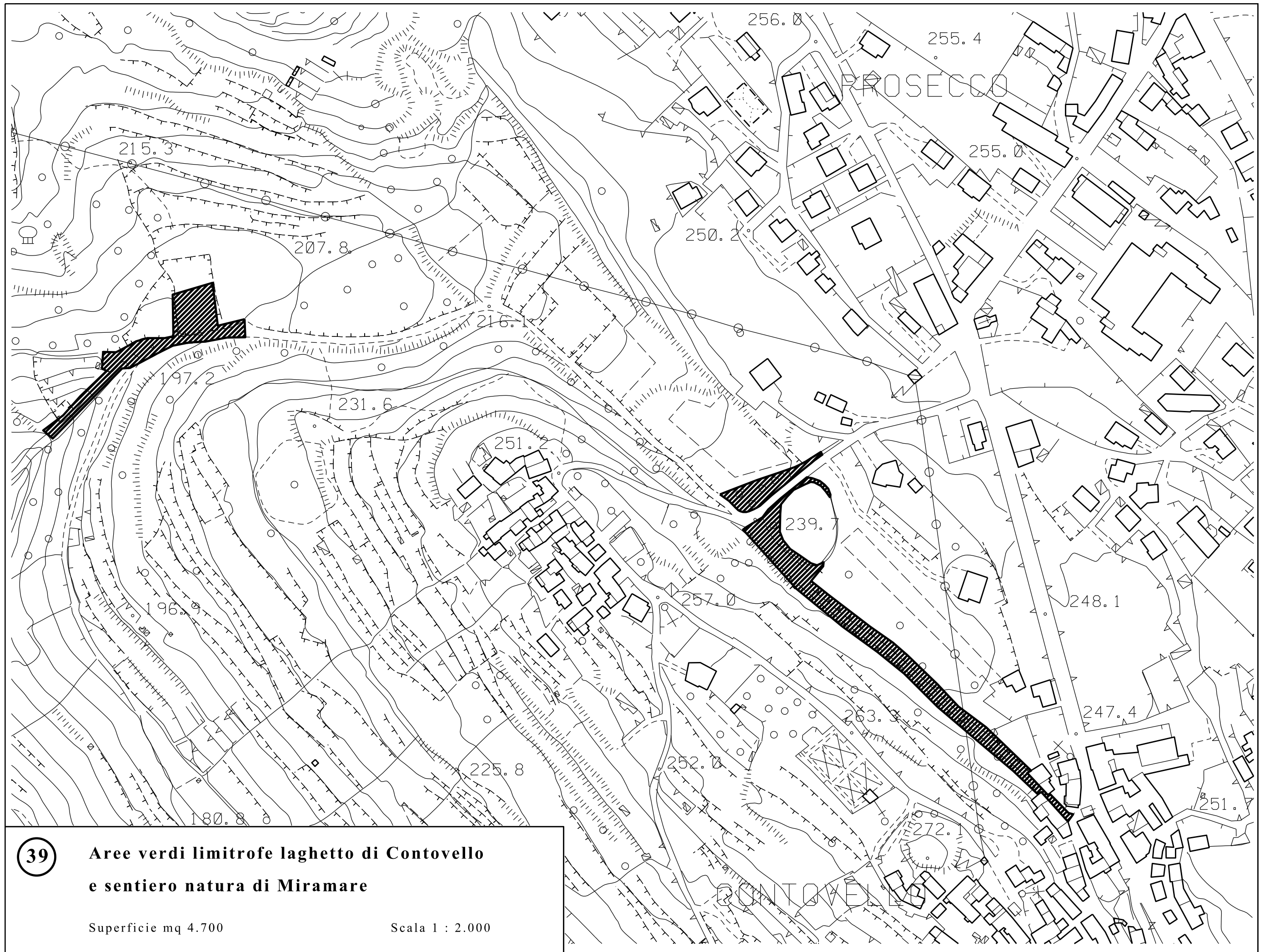
37

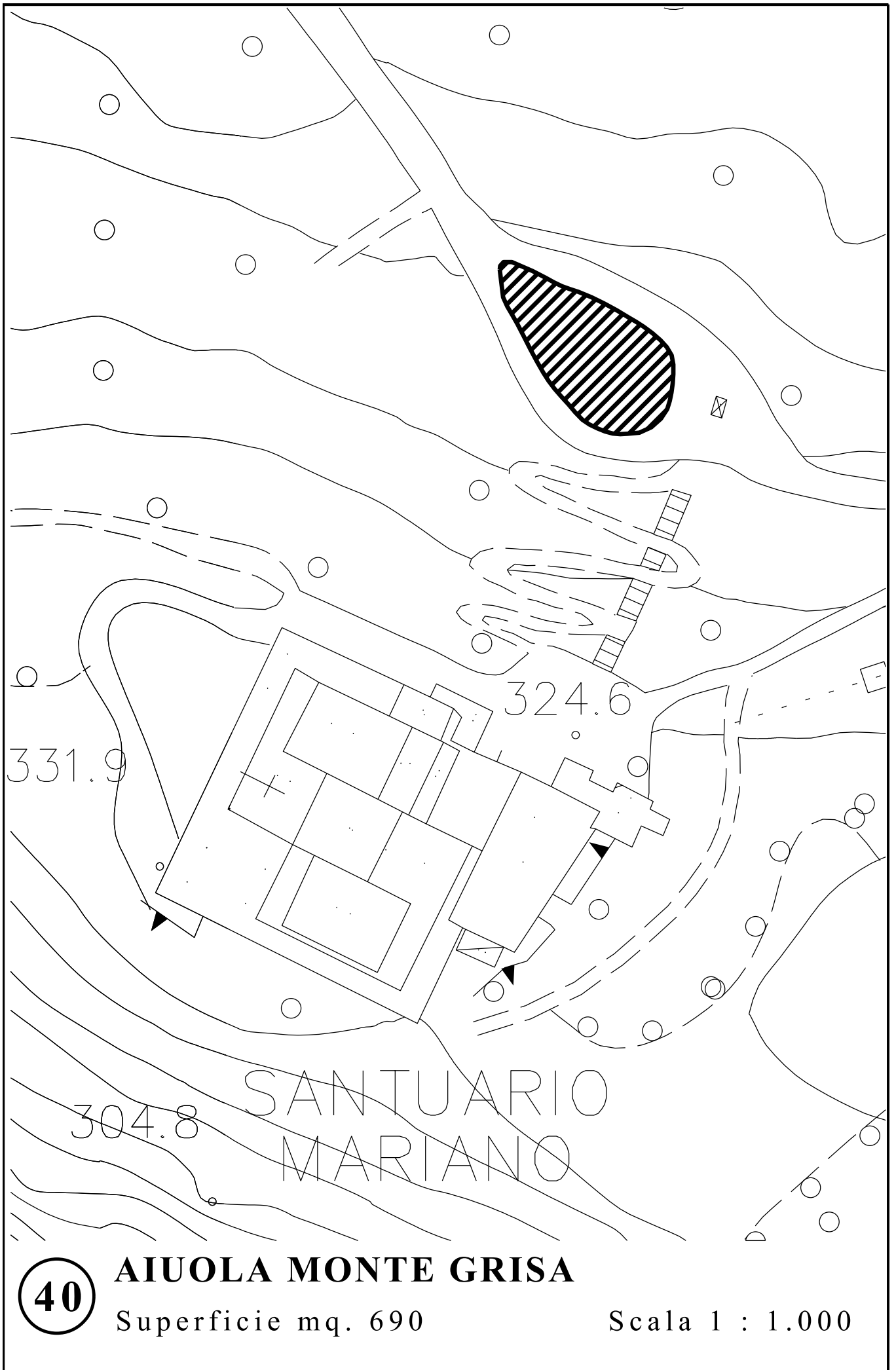
**AIUOLE VIE BRIGATA CASALE
MONTE SERNIO**

Superficie mq. 60

Scala 1 : 1.000





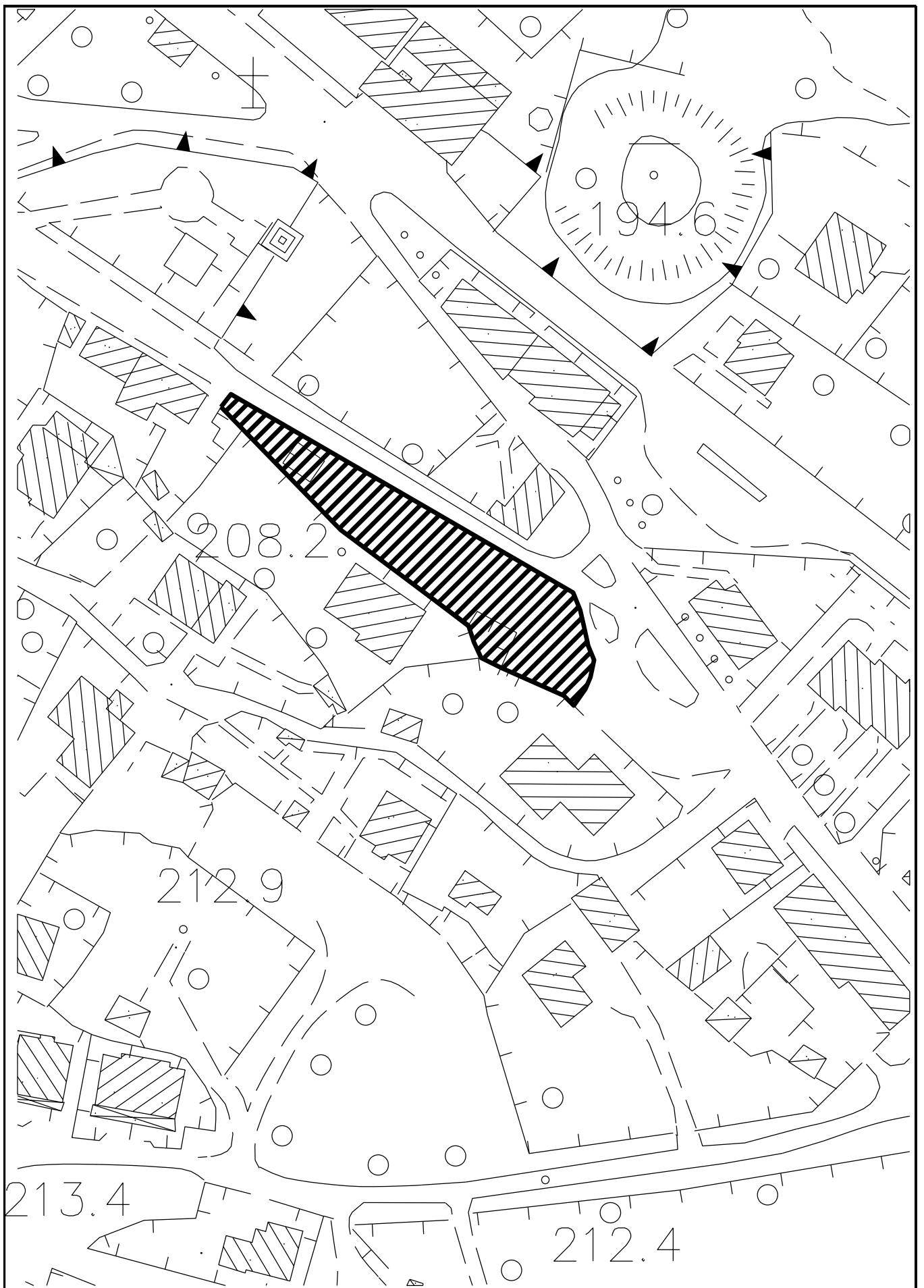


40

AIUCOLA MONTE GRISA

Superficie mq. 690

Scala 1 : 1.000

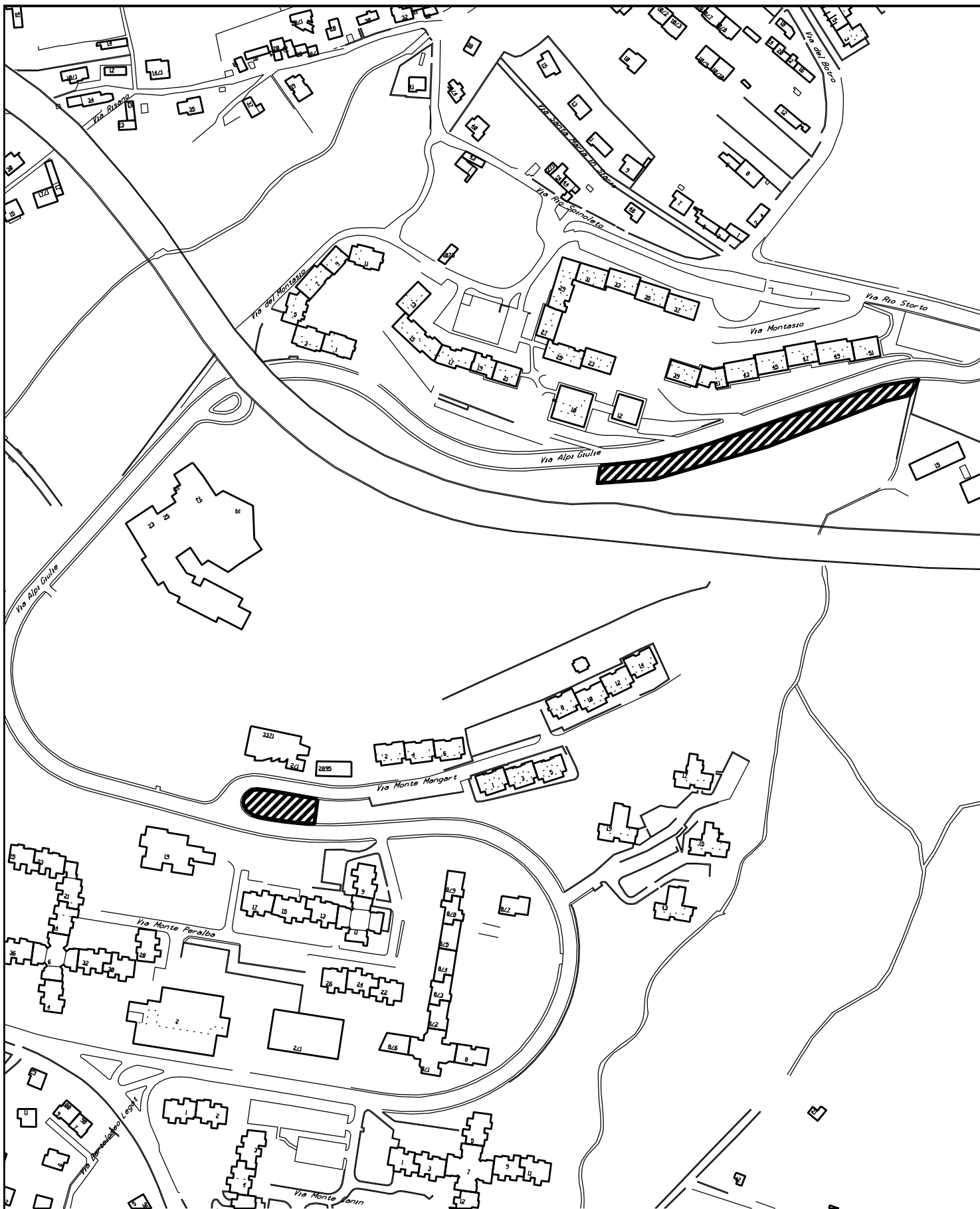


41

AREA GIOCHI SANTA CROCE

Superficie mq. 1.000

Scala 1 : 1.000



42

AREE GIOCO VIA ALPI GIULIE

Superficie mq 2.800

Scala 1: 3.000

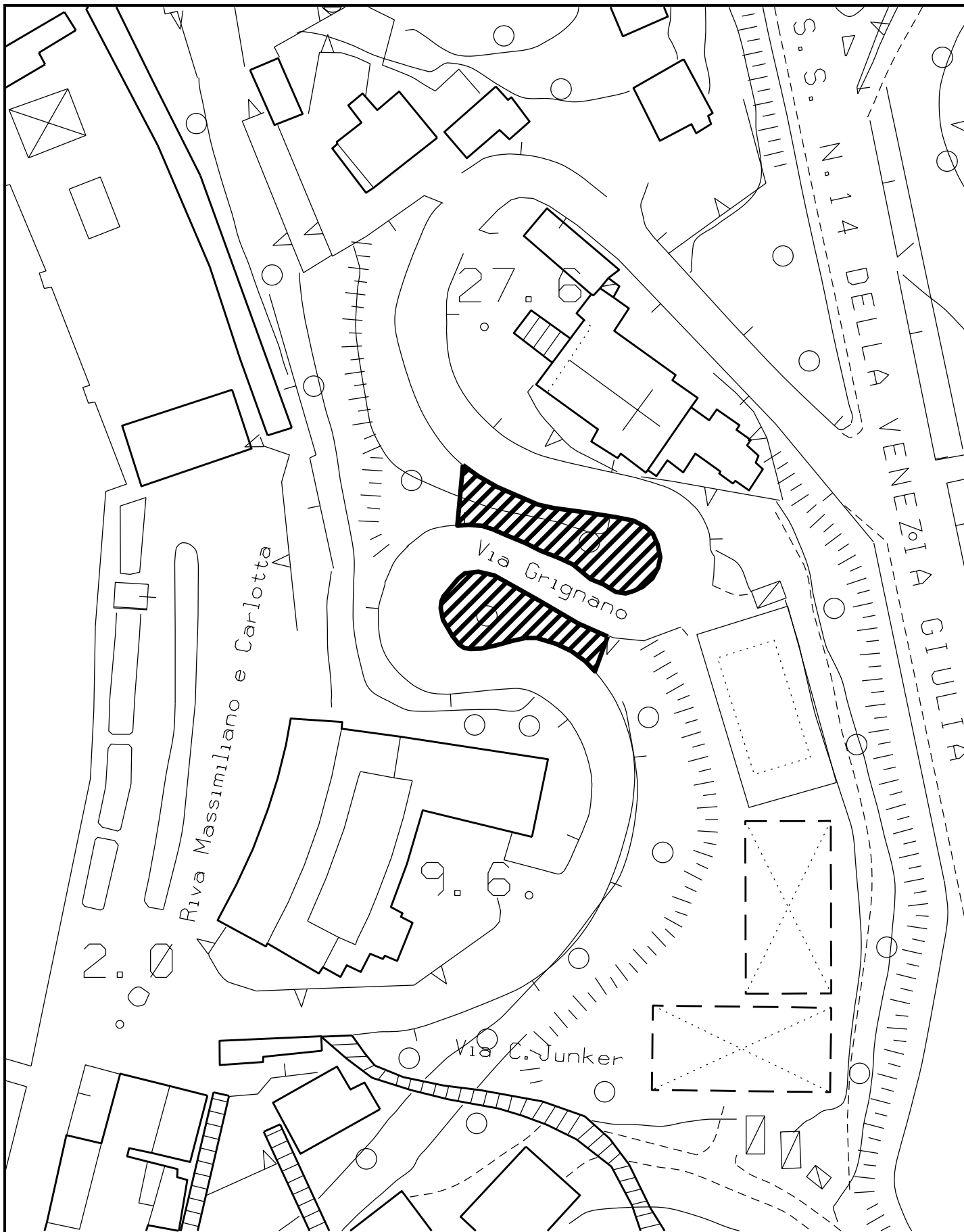


43

AIUOLA VIA FELLUGA - ALDEGARDI

Superficie mq 300

Scala 1: 1.000

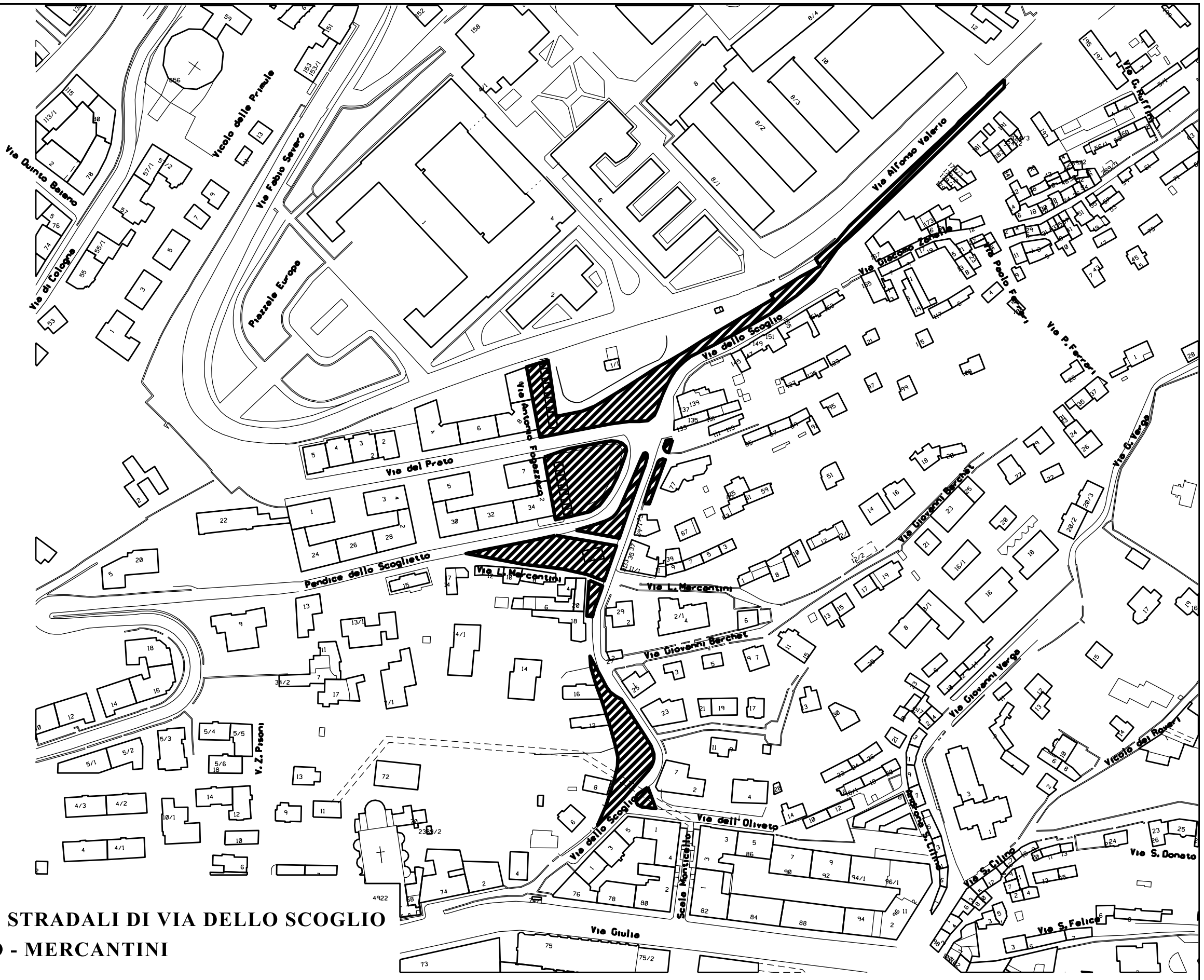


44

CURVE DI GRIGNANO

Superficie mq 700

scala 1: 1.000



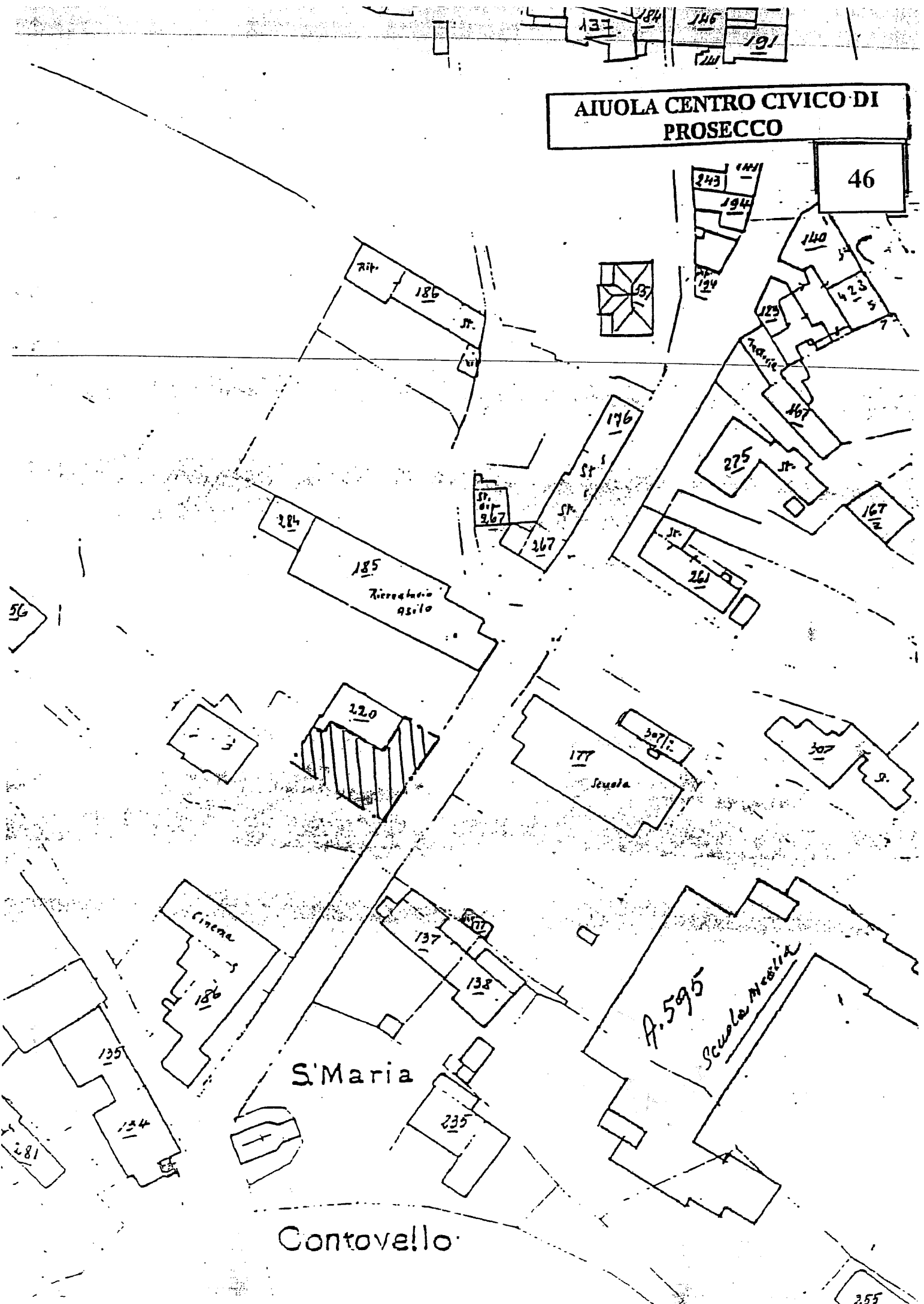
45

**AREE VERDI STRADALI DI VIA DELLO SCOGLIO
FOGAZZARO - MERCANTINI**

Superficie mq 5.600

Scala 1 : 2.000

AIUOLA CENTRO CIVICO DI PROSECCO



S. Maria

Contovello

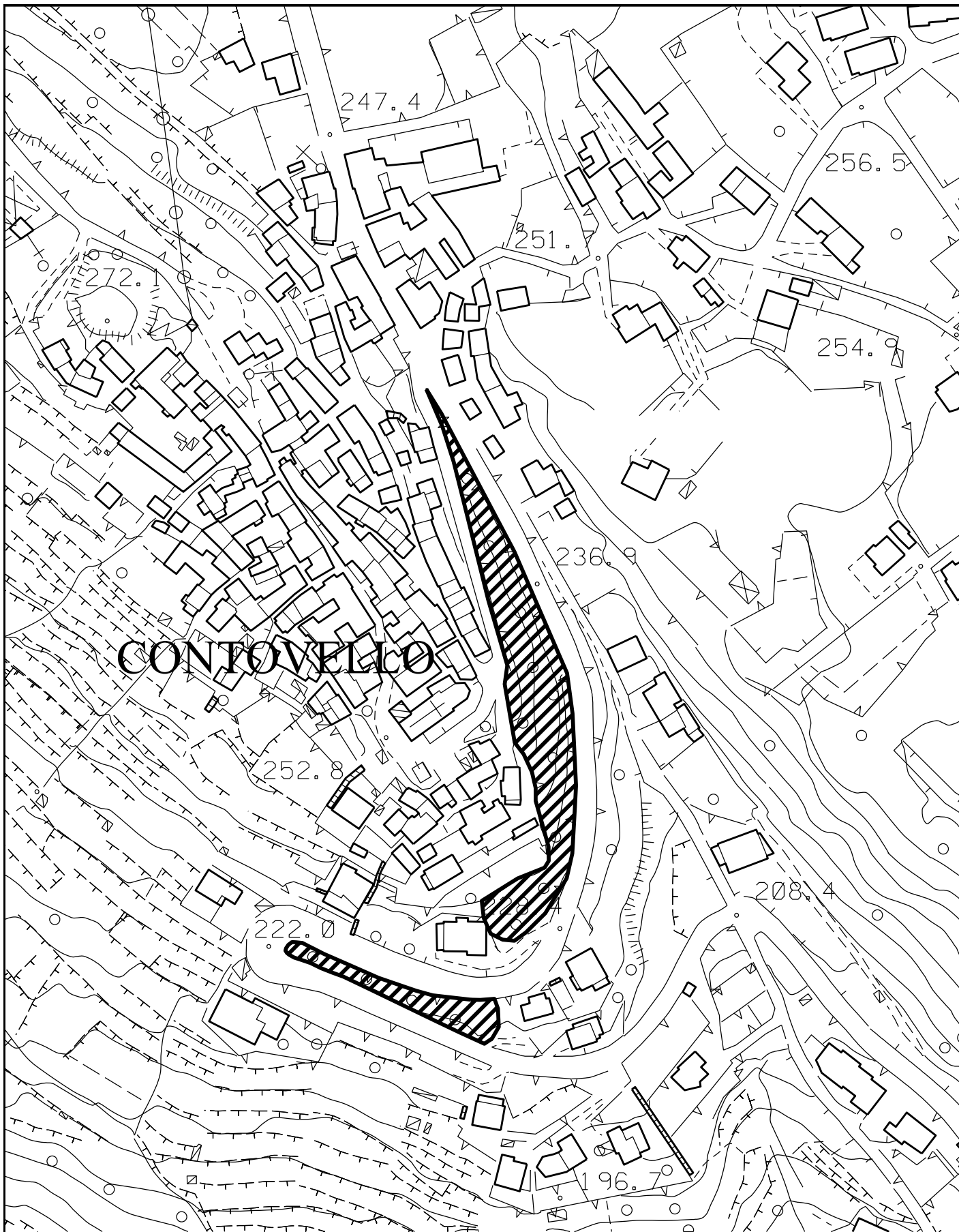
A.595
Scuola Media

Ritiro
Asilo

Scuola

Cinema

355

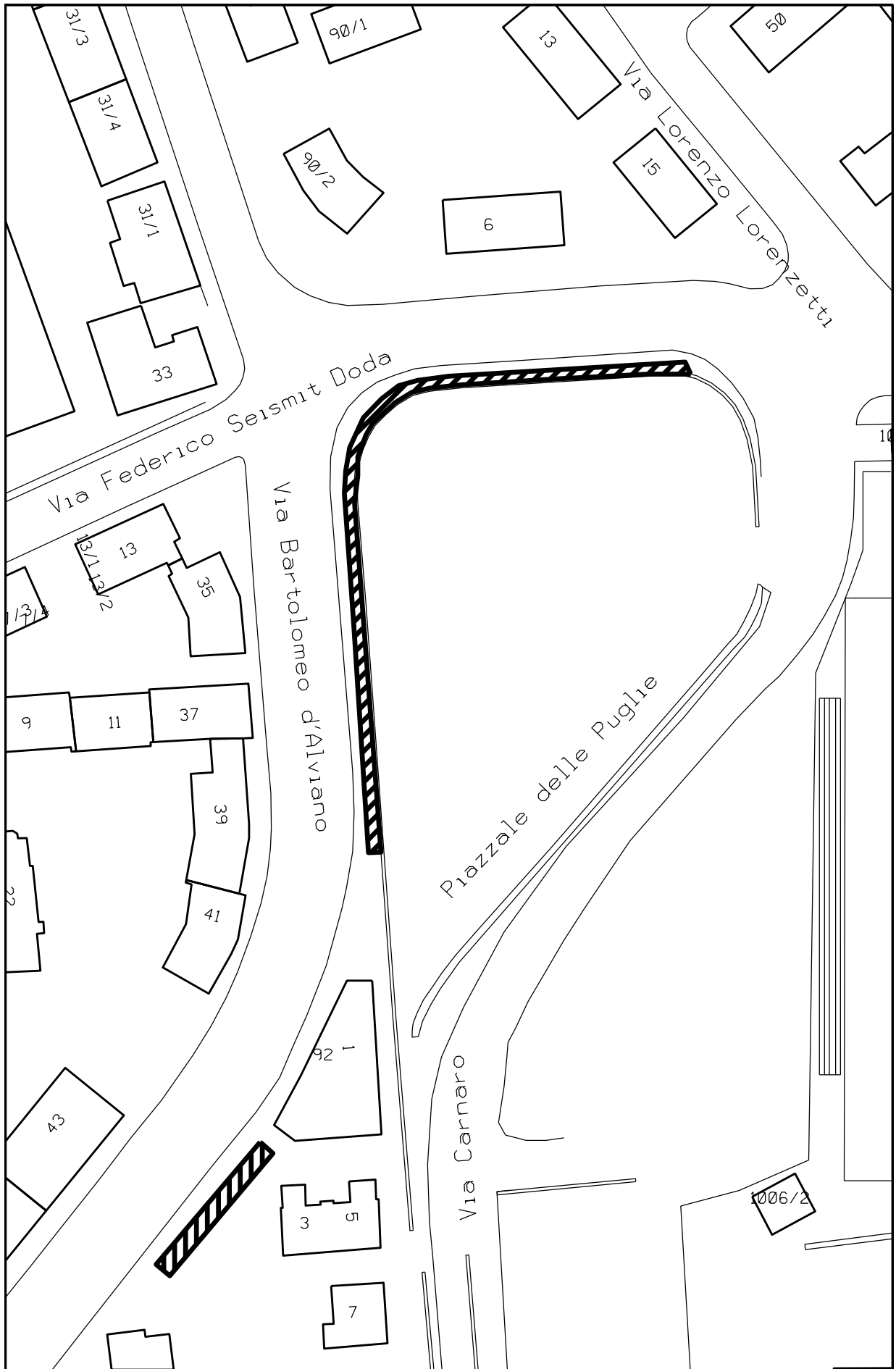


47

AREA SCARPATA SOTTO CHIESA CONTOVELLO

Superficie mq. 3.900

Scala 1 : 2.000

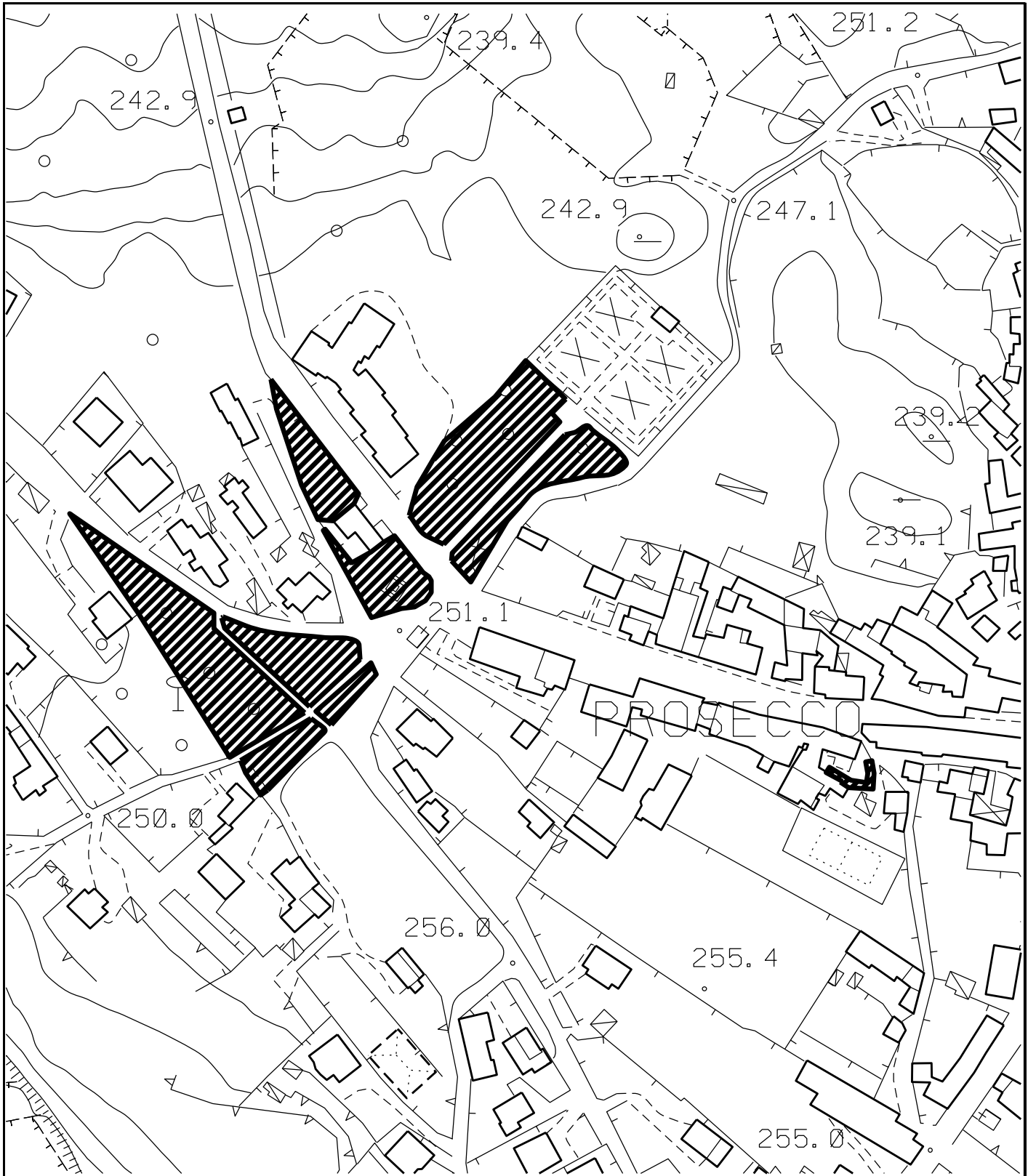


48

AIUOLA VIA DODA D'ALVIANO

Superficie mq 360

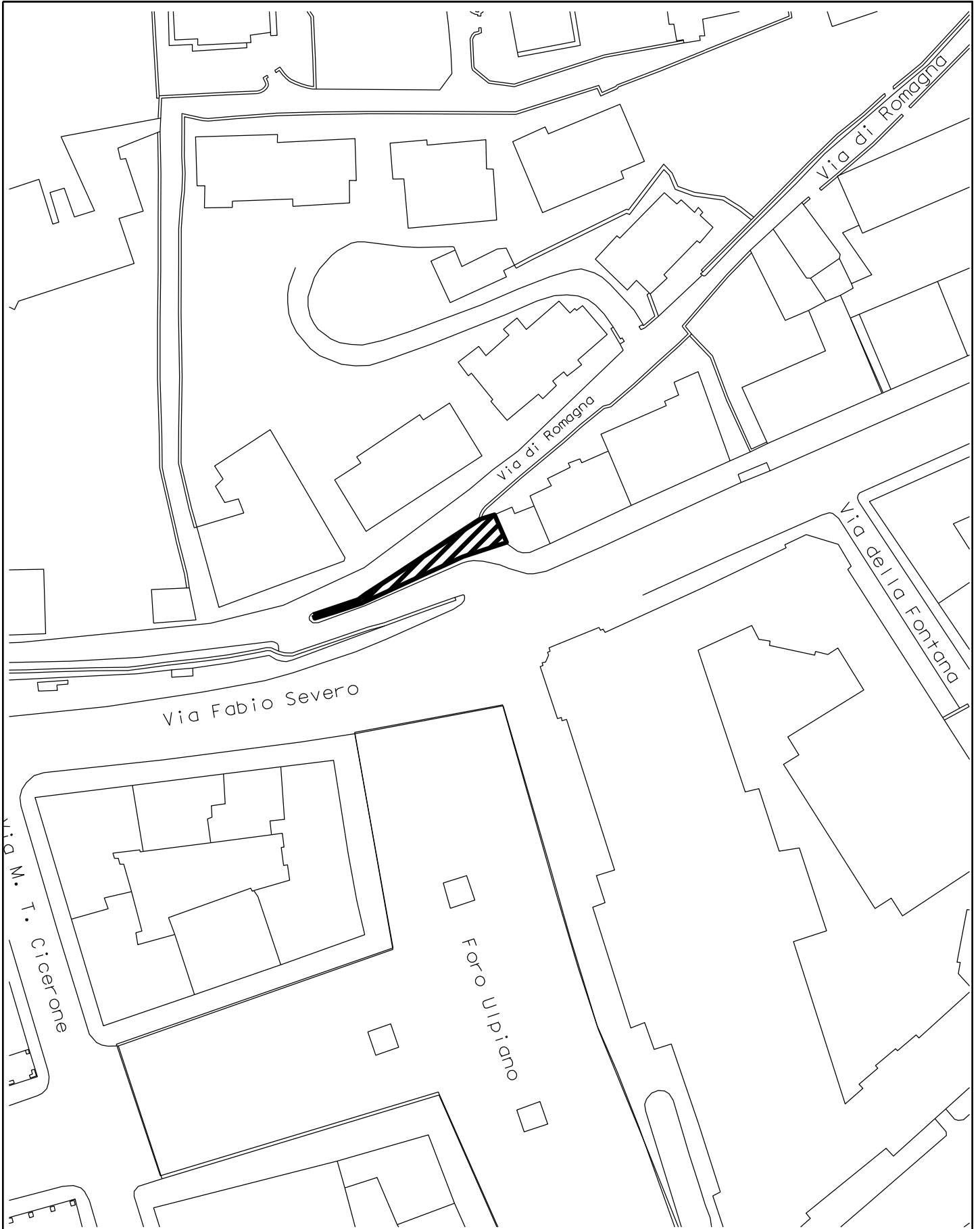
Scala 1 : 1.000



49

AREA CIMITERO E CENTRO CIVICO PROSECCO

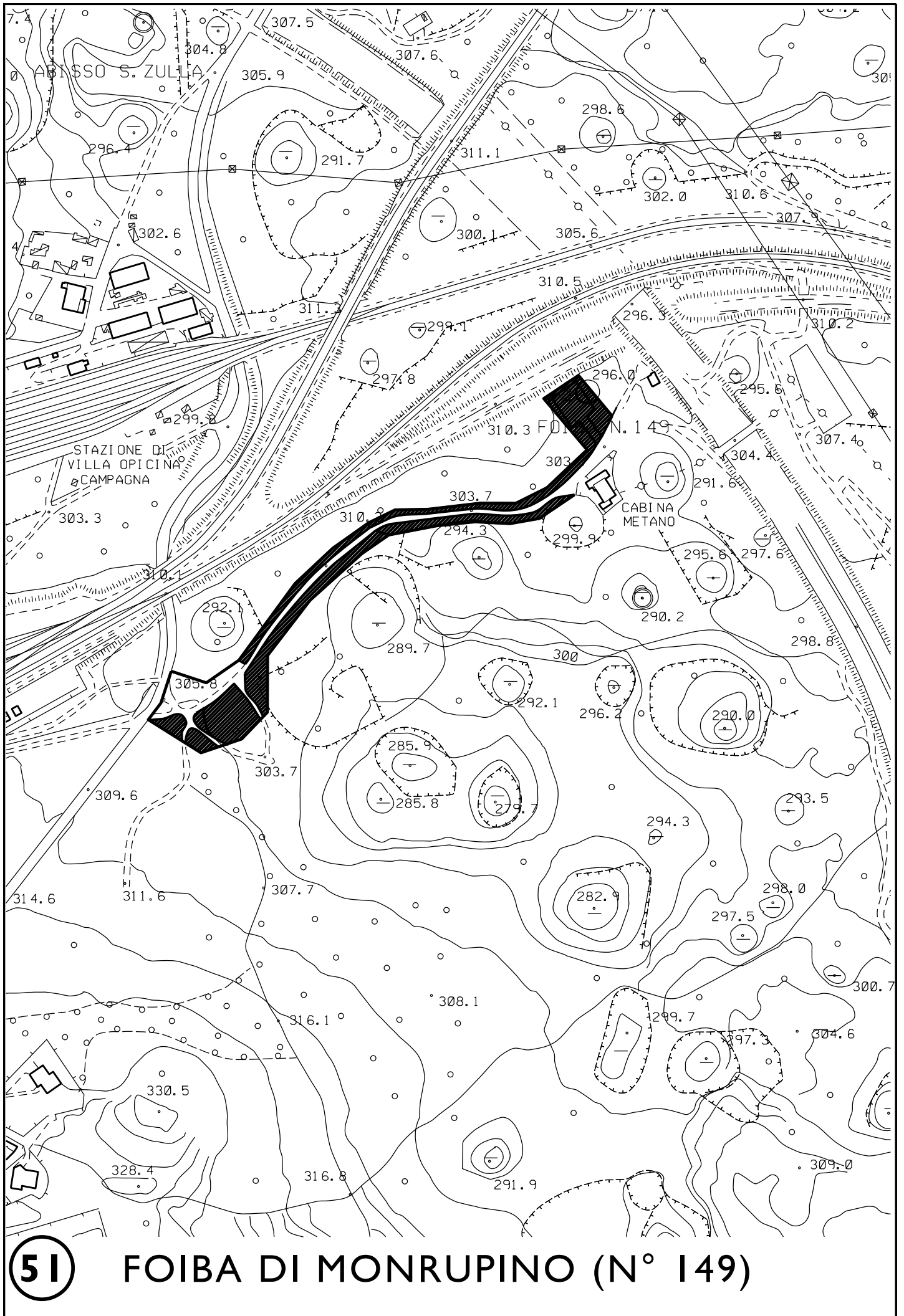
Scala 1 : 2.000



50

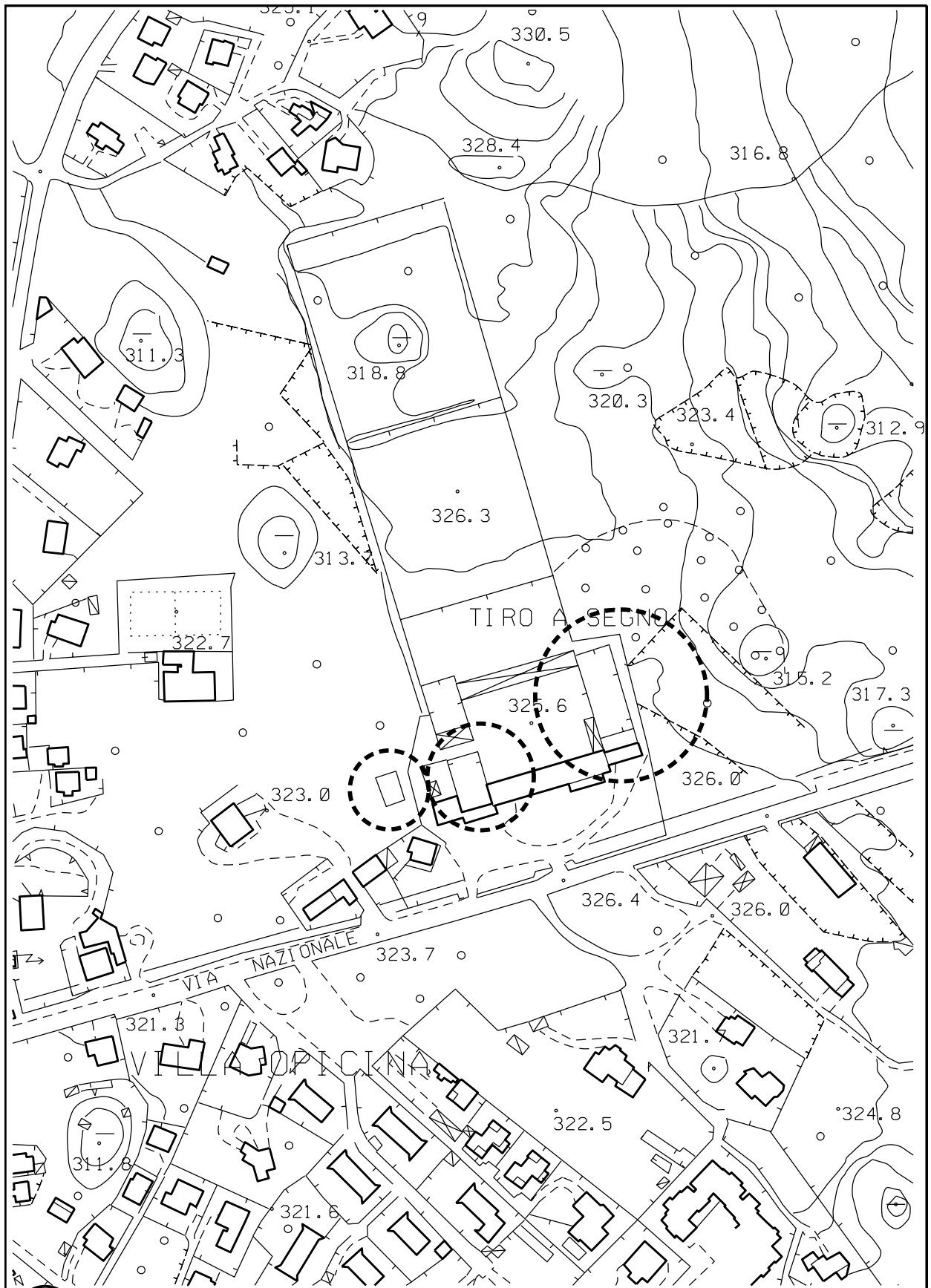
Aiuola via Fabio Severo 4

Scala 1 : 1.000

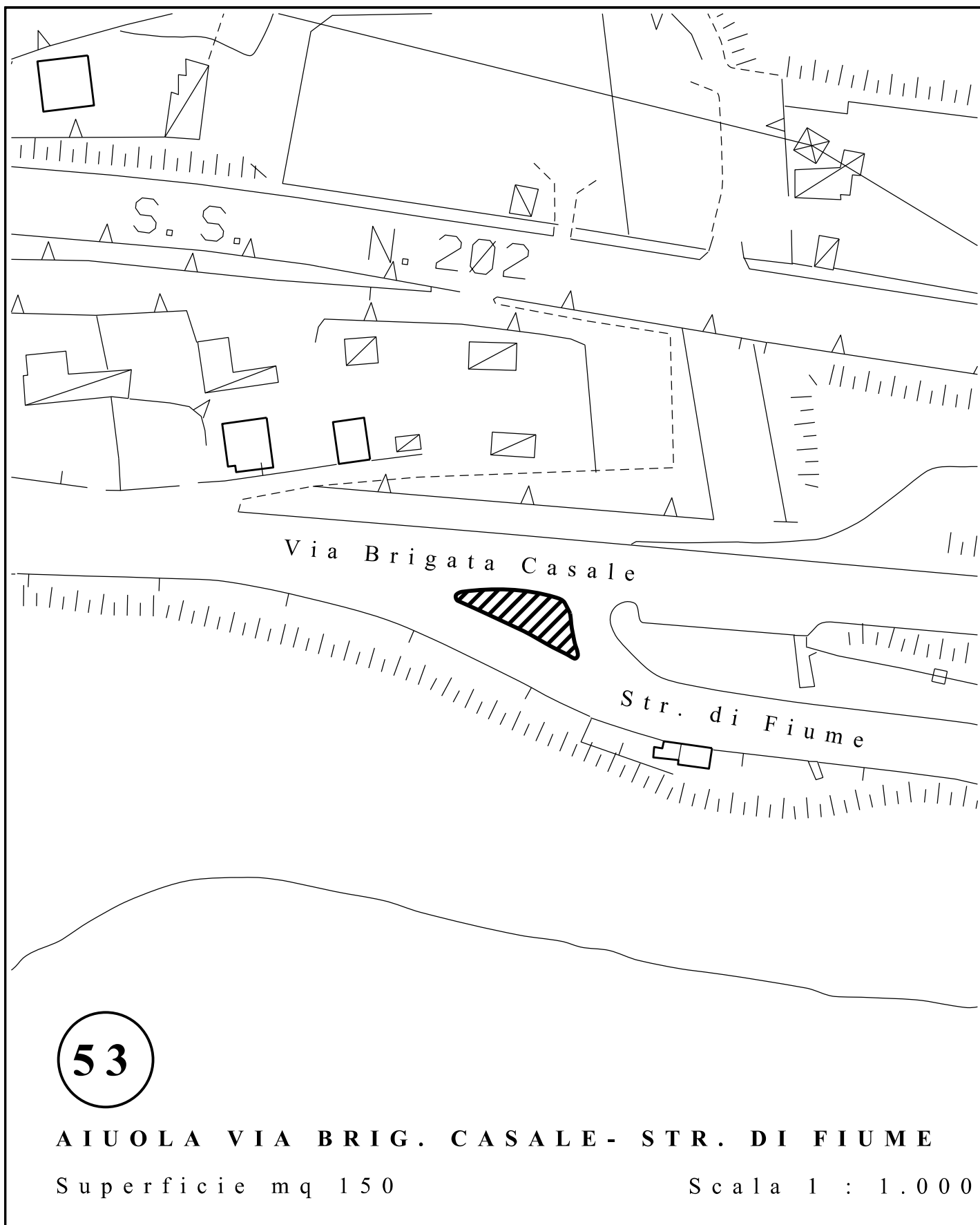


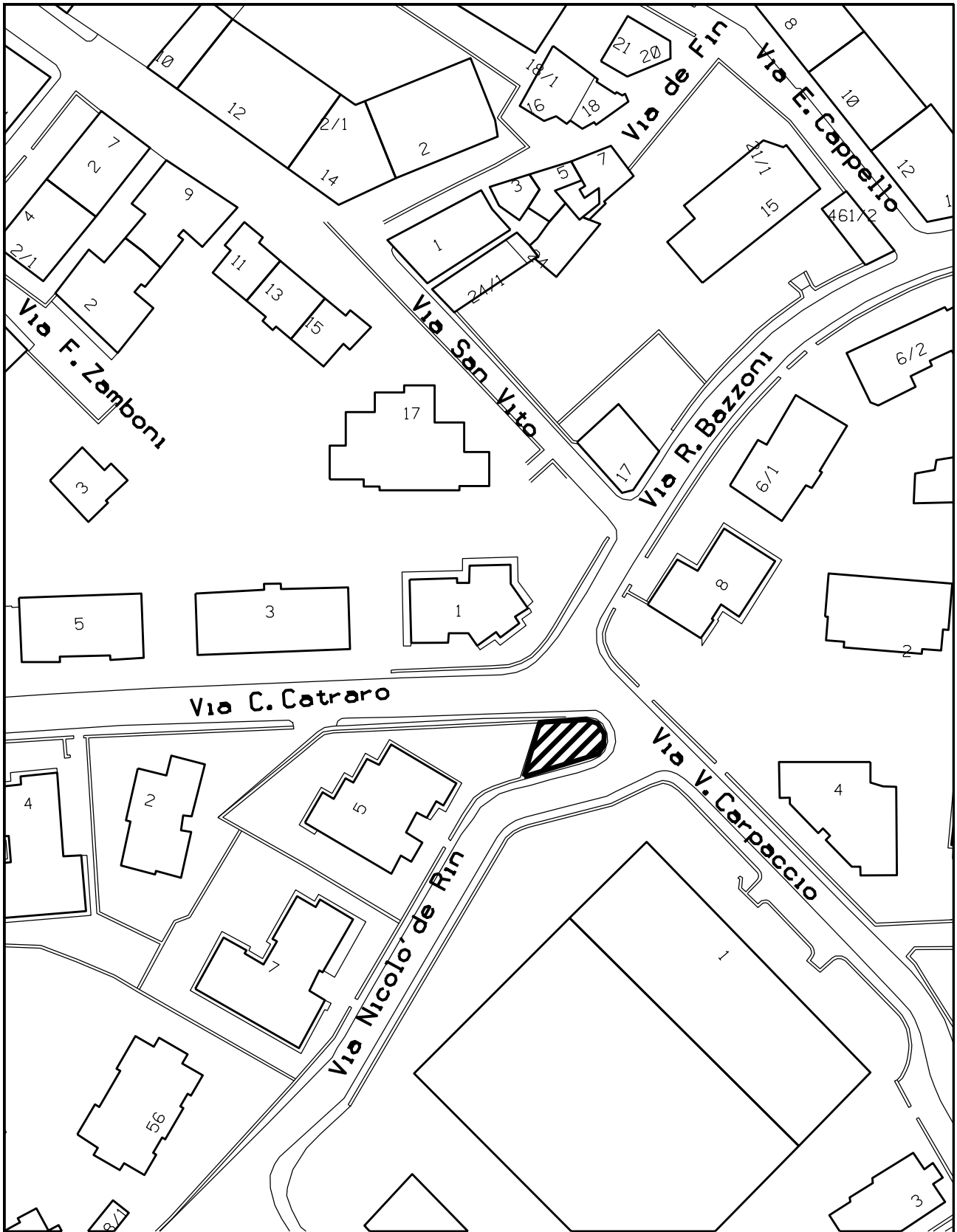
51

FOIBA DI MONRUPINO (N° 149)



52 MONUMENTI AI FUCILATI DI OPICINA

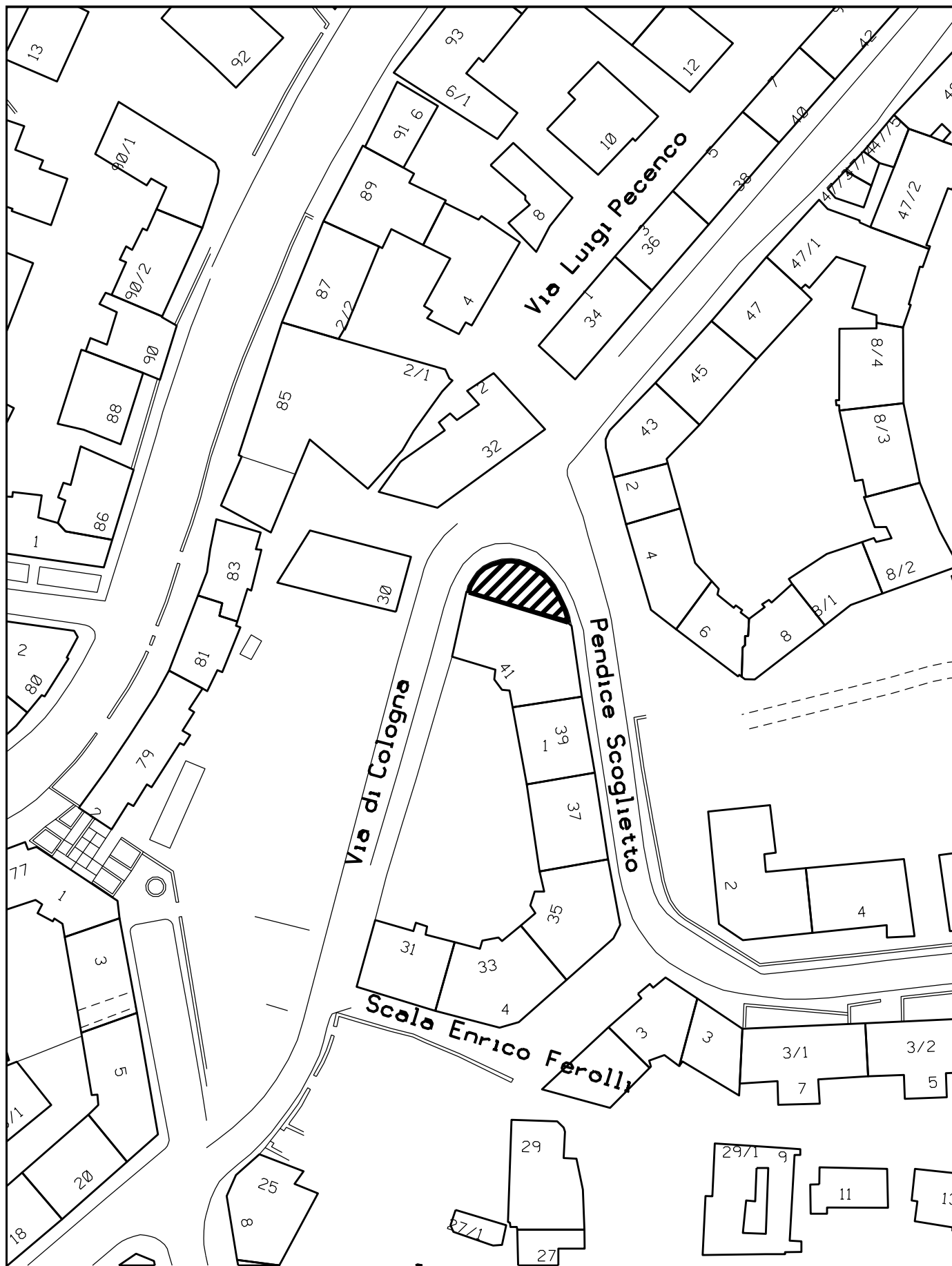




54 AIUOLA VIA DE RIN - CATRARO

Superficie mq 100

Scala 1 : 1.000

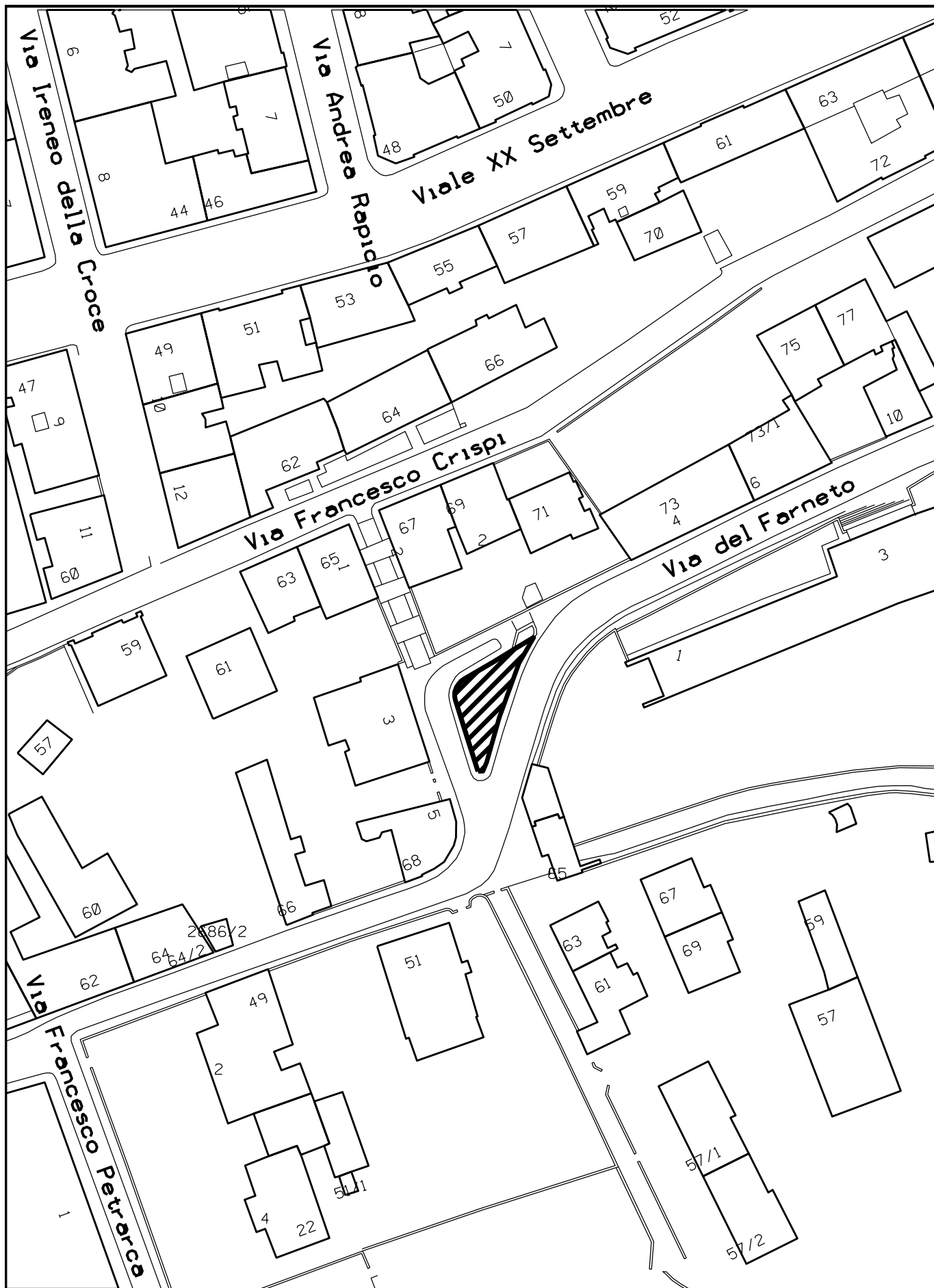


55

AIUOLA VIA COLOGNA

Superficiq 120

Scala 1 : 1000

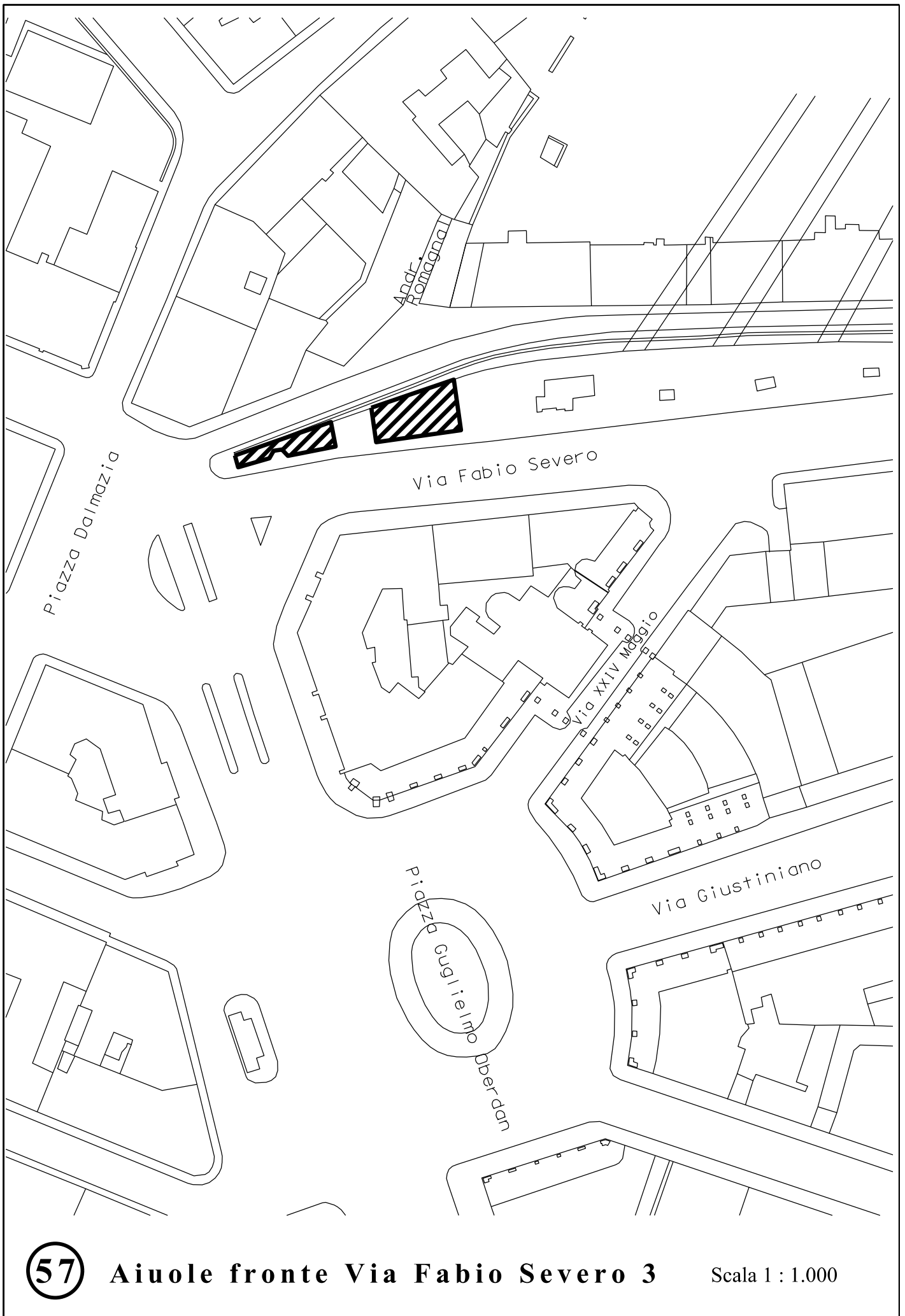


56

AIUOLA VIA FARNETO

Superficie mq 150

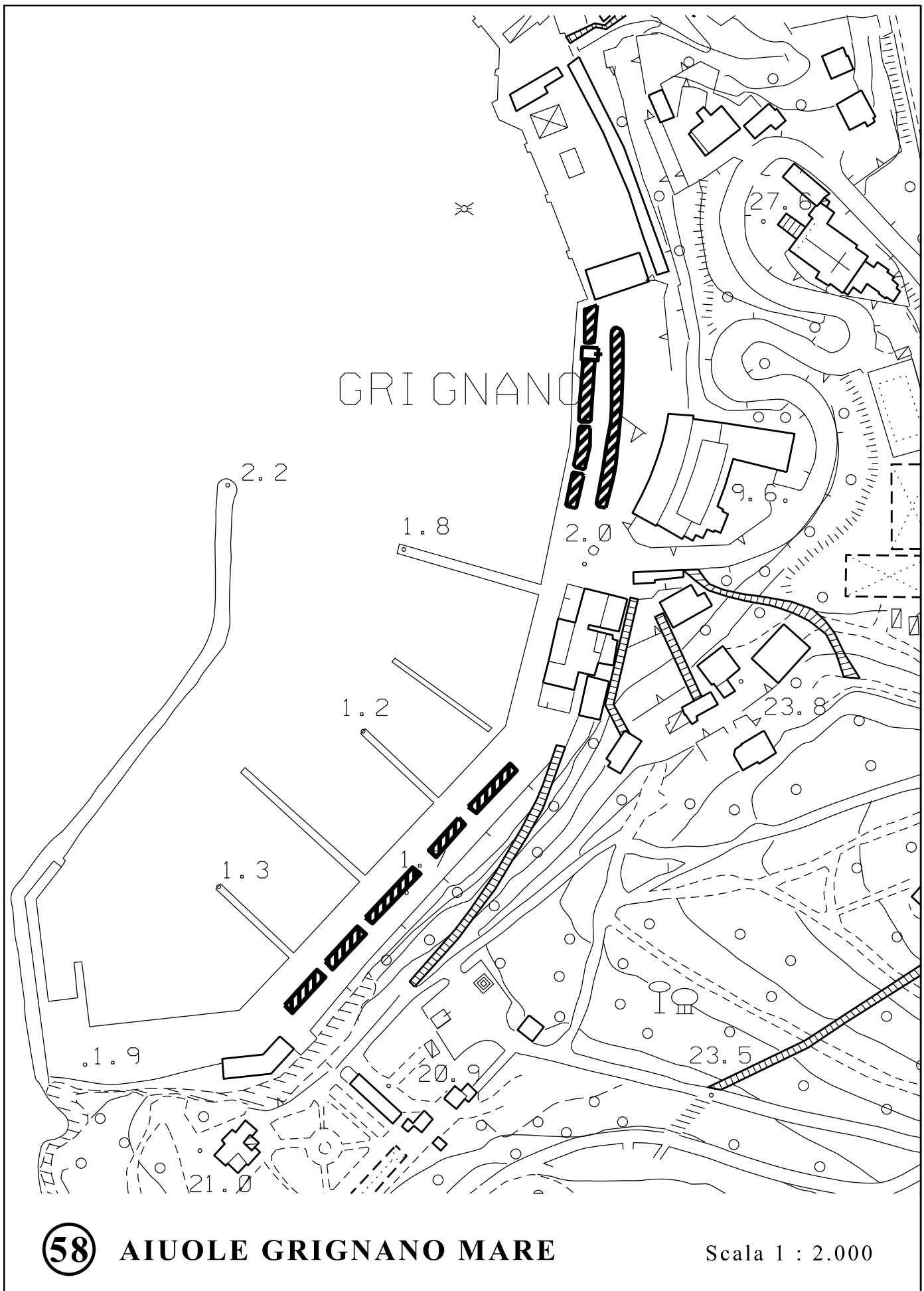
Scala 1 : 1.000



57

Aiuole fronte Via Fabio Severo 3

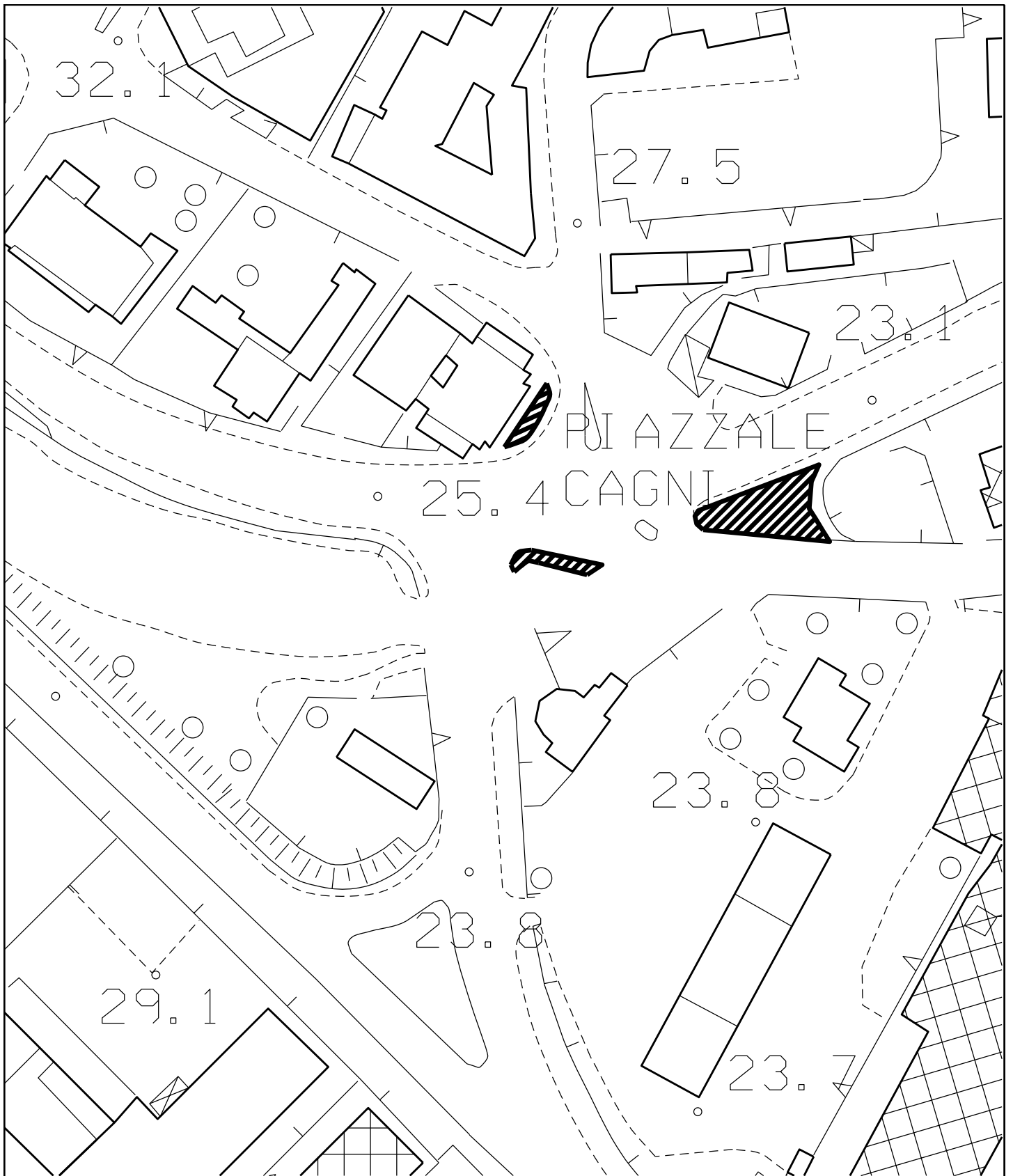
Scala 1 : 1.000



58

AIUOLE GRIGNANO MARE

Scala 1 : 2.000

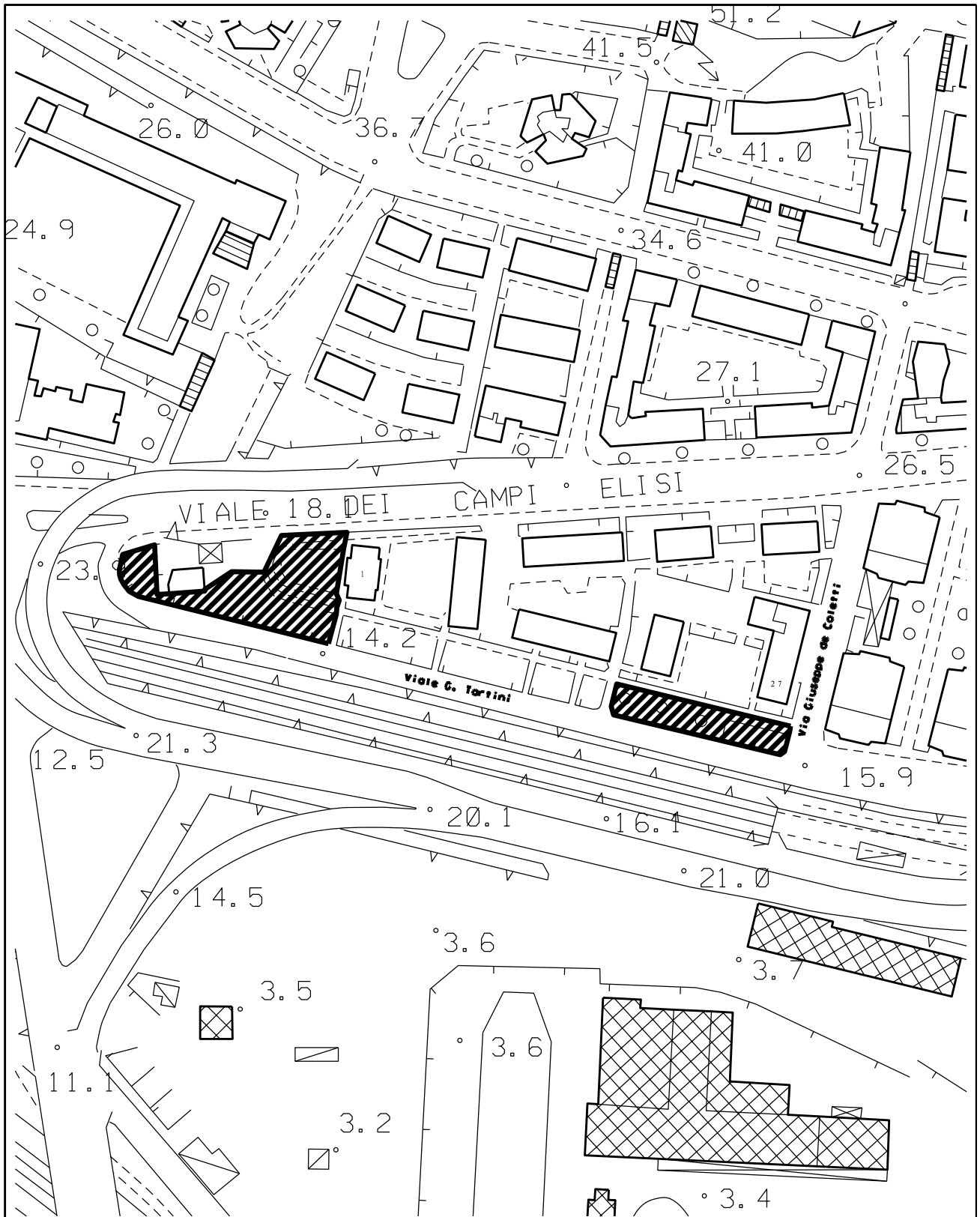


59

AIUOLE PIAZZALE CAGNI

Superficie di intervento mq 270

Scala 1 : 1.000

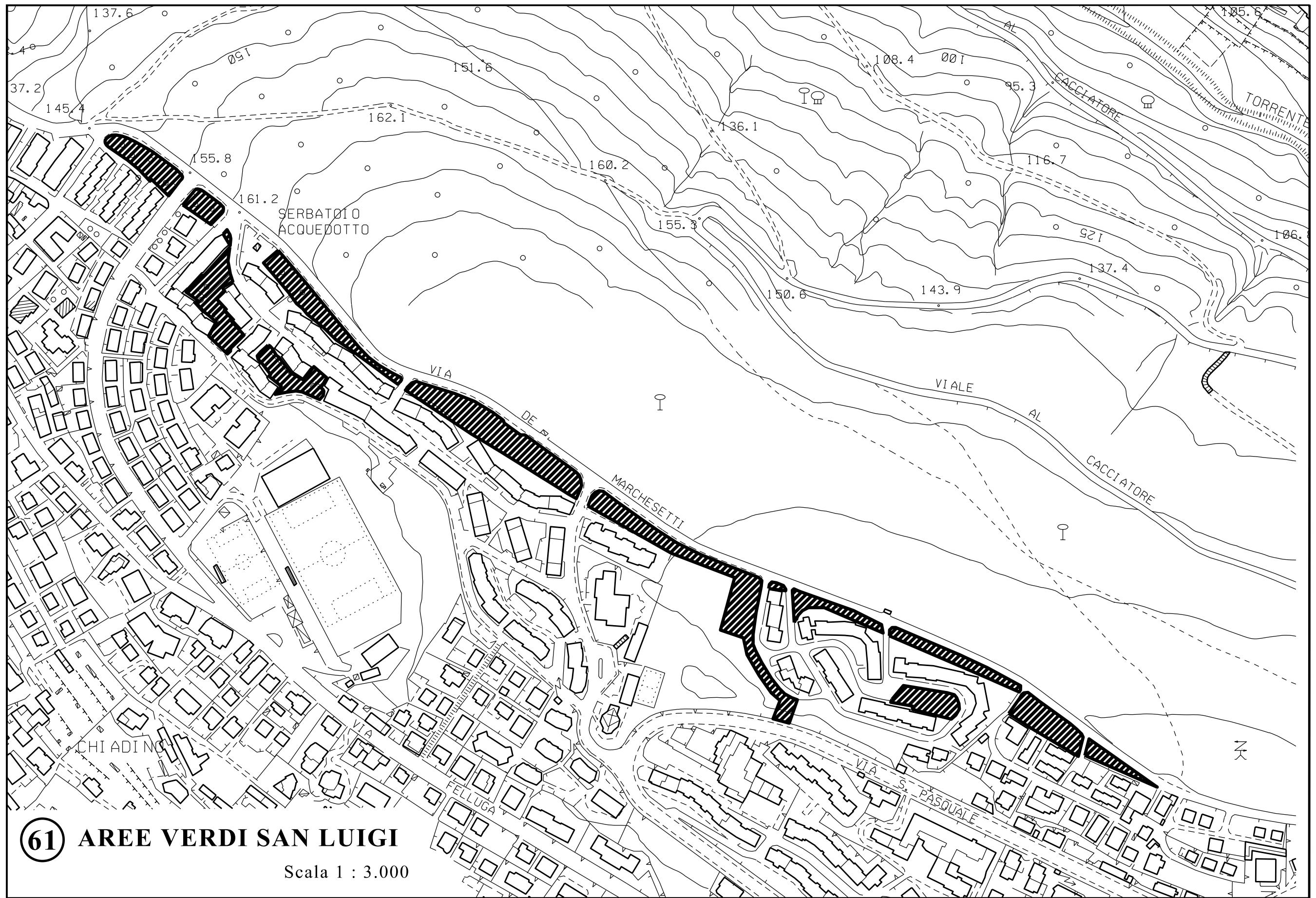


60

AREE VERDI VIALE CAMPI ELISI 1 E 27

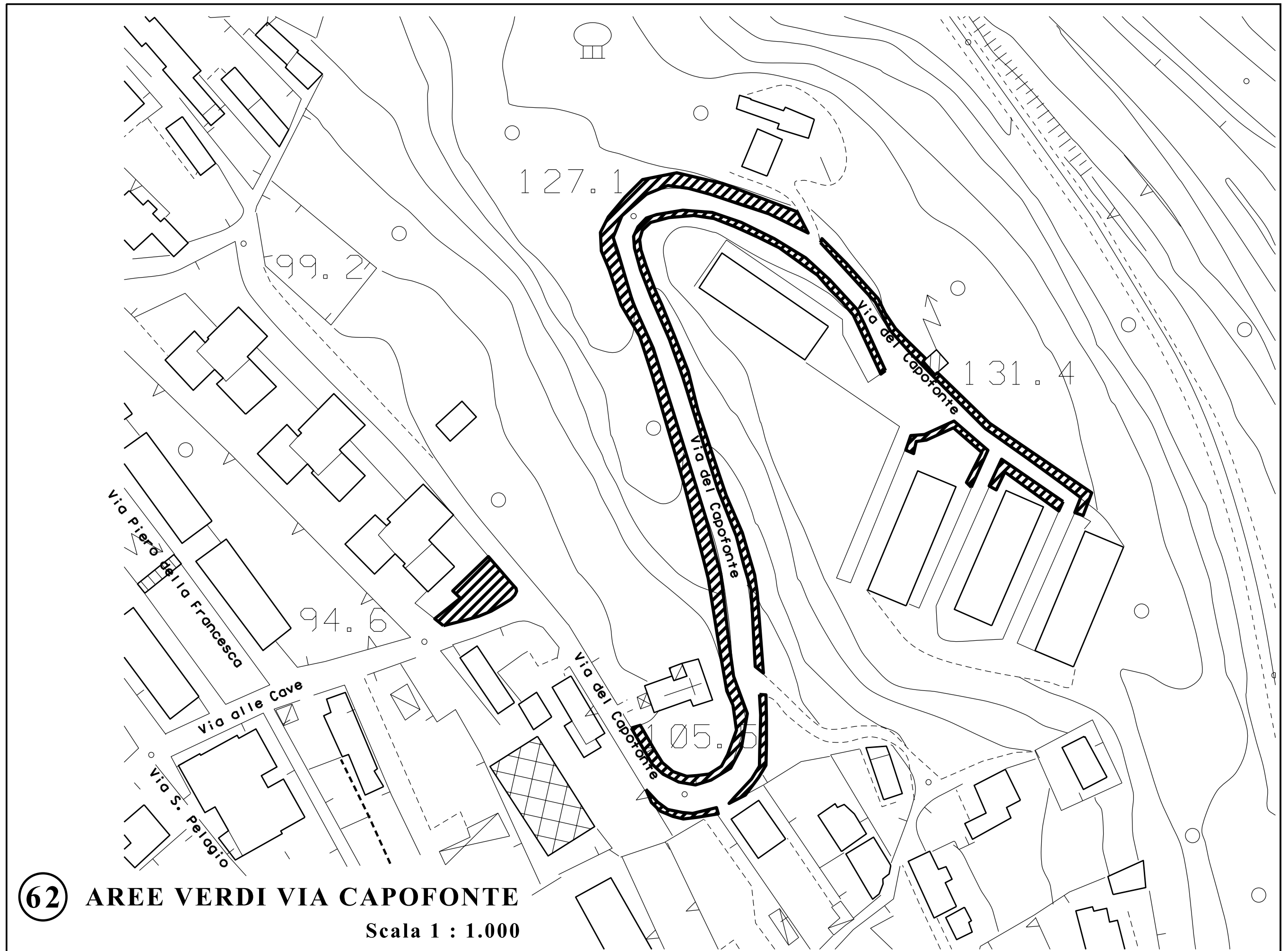
Superficie mq 2100

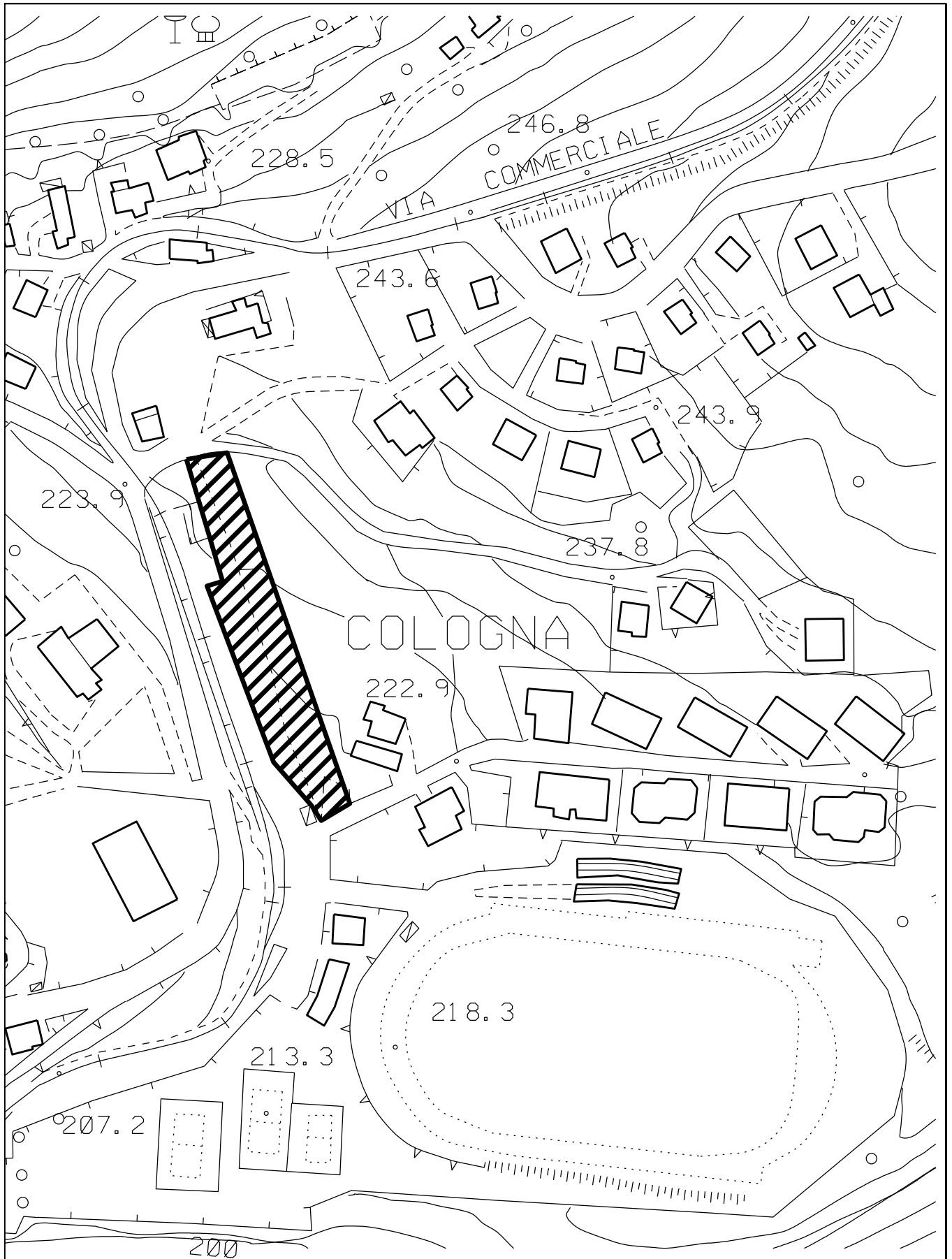
Scala 1 : 2.000



61 **AREE VERDI SAN LUIGI**

Scala 1 : 3.000

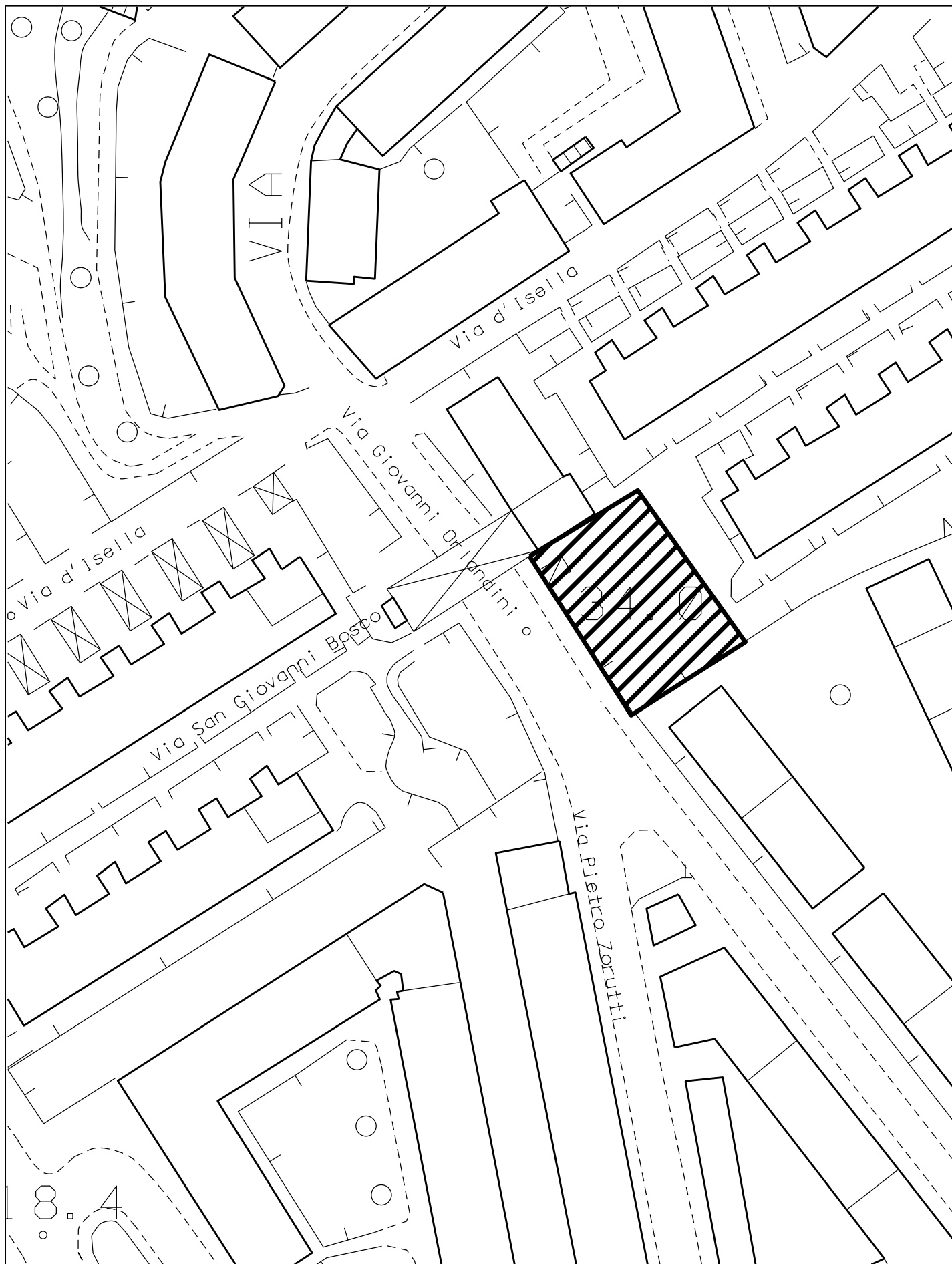




63

AREE VERDI PARCHEGGIO CAMPO COLOGNA

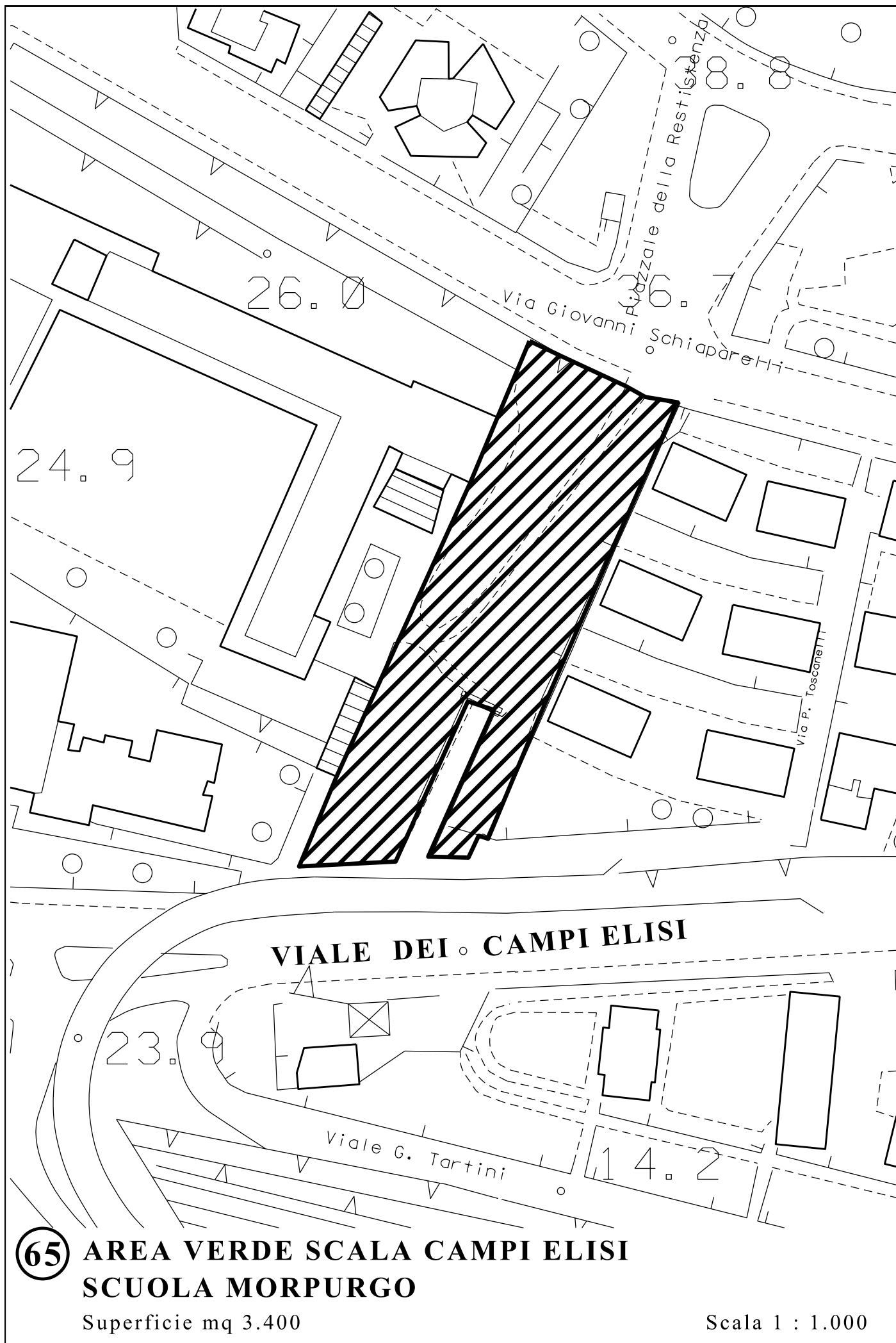
Scala 1 : 2.000



64 AREA VERDE VIA ORLANDINI

Superficie mq 960

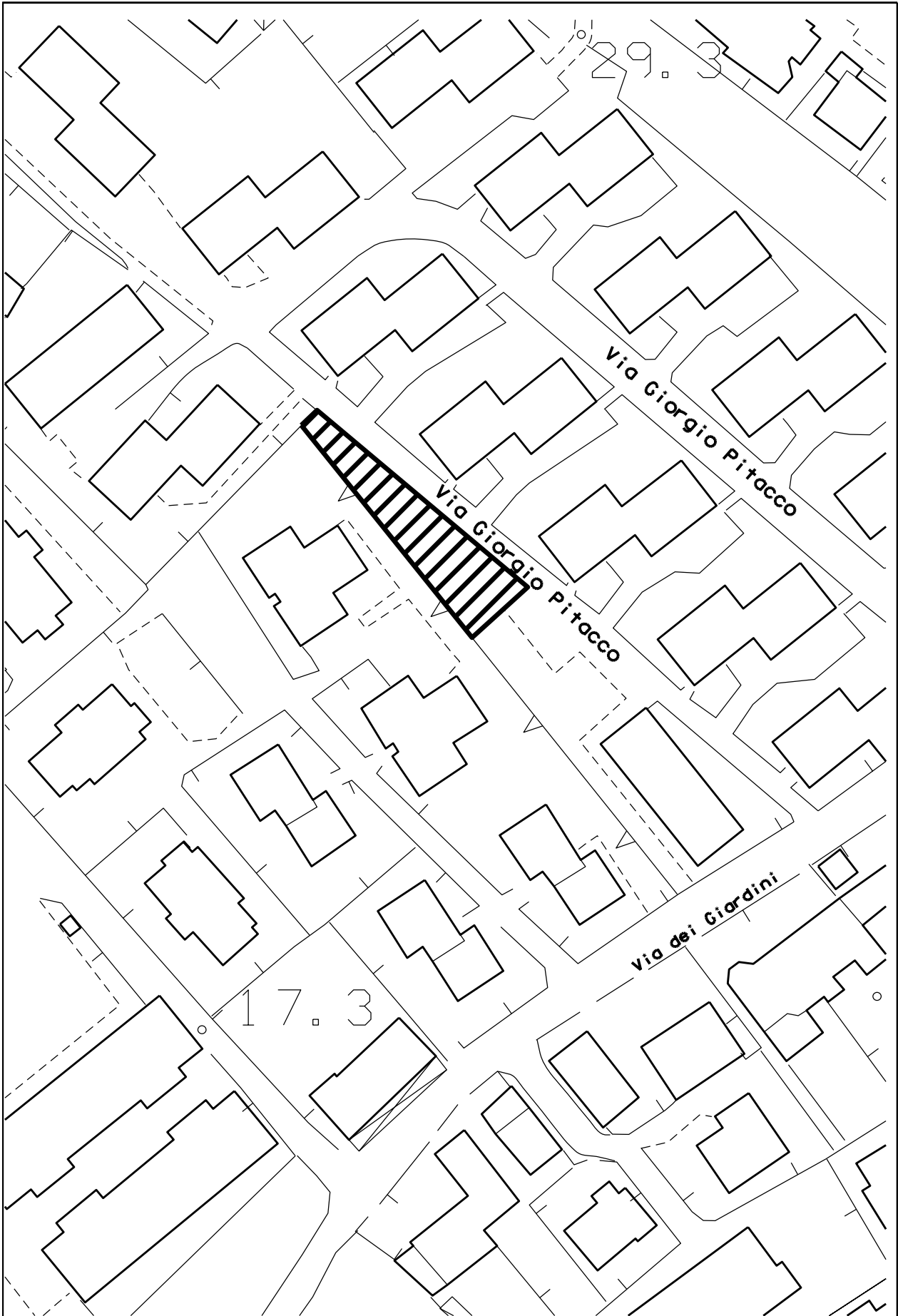
Scala 1 : 1.000



65 AREA VERDE SCALA CAMPI ELISI
SCUOLA MORPURGO

Superficie mq 3.400

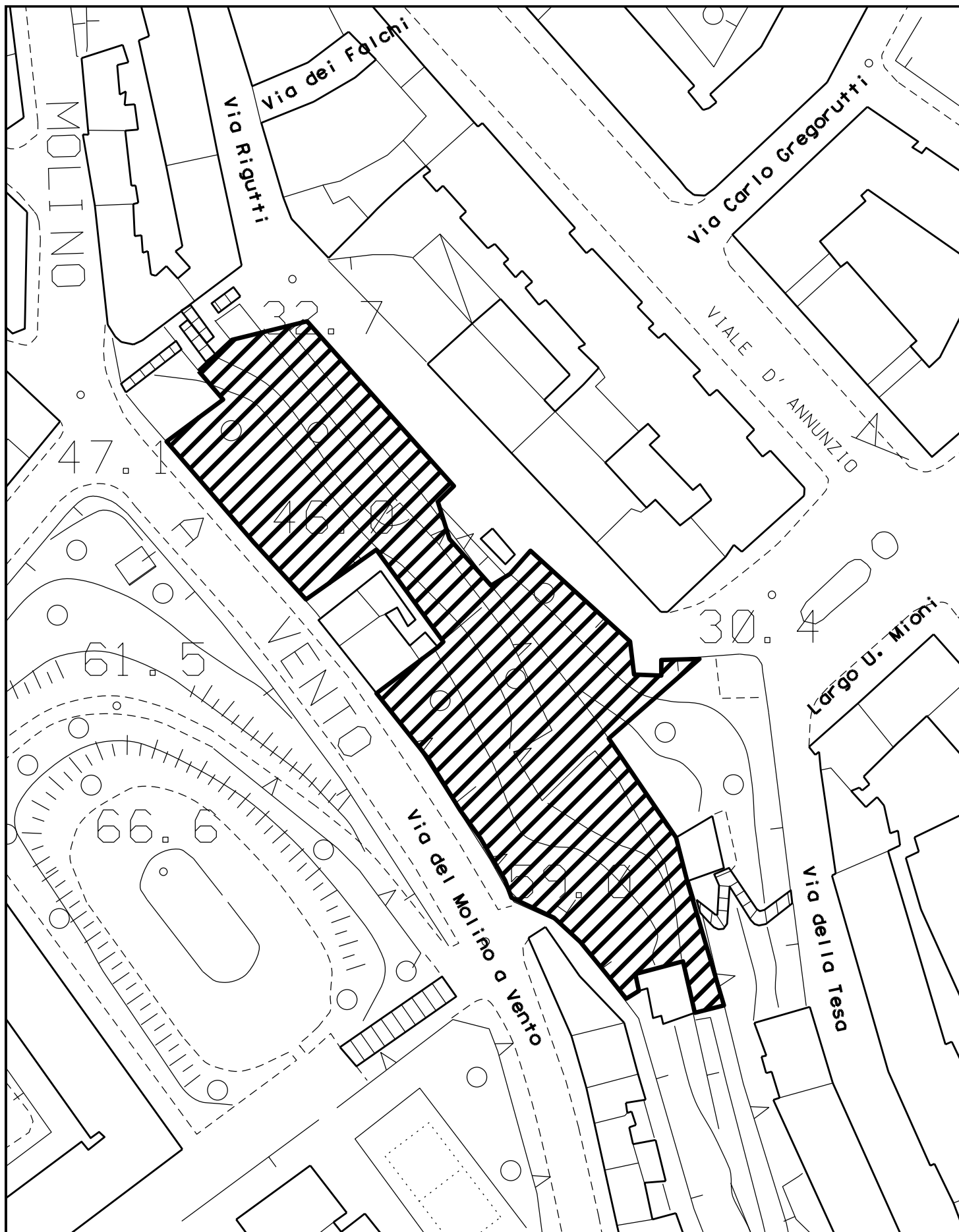
Scala 1 : 1.000



66 AREA VERDE VIA PITACCO

Superficie mq 450

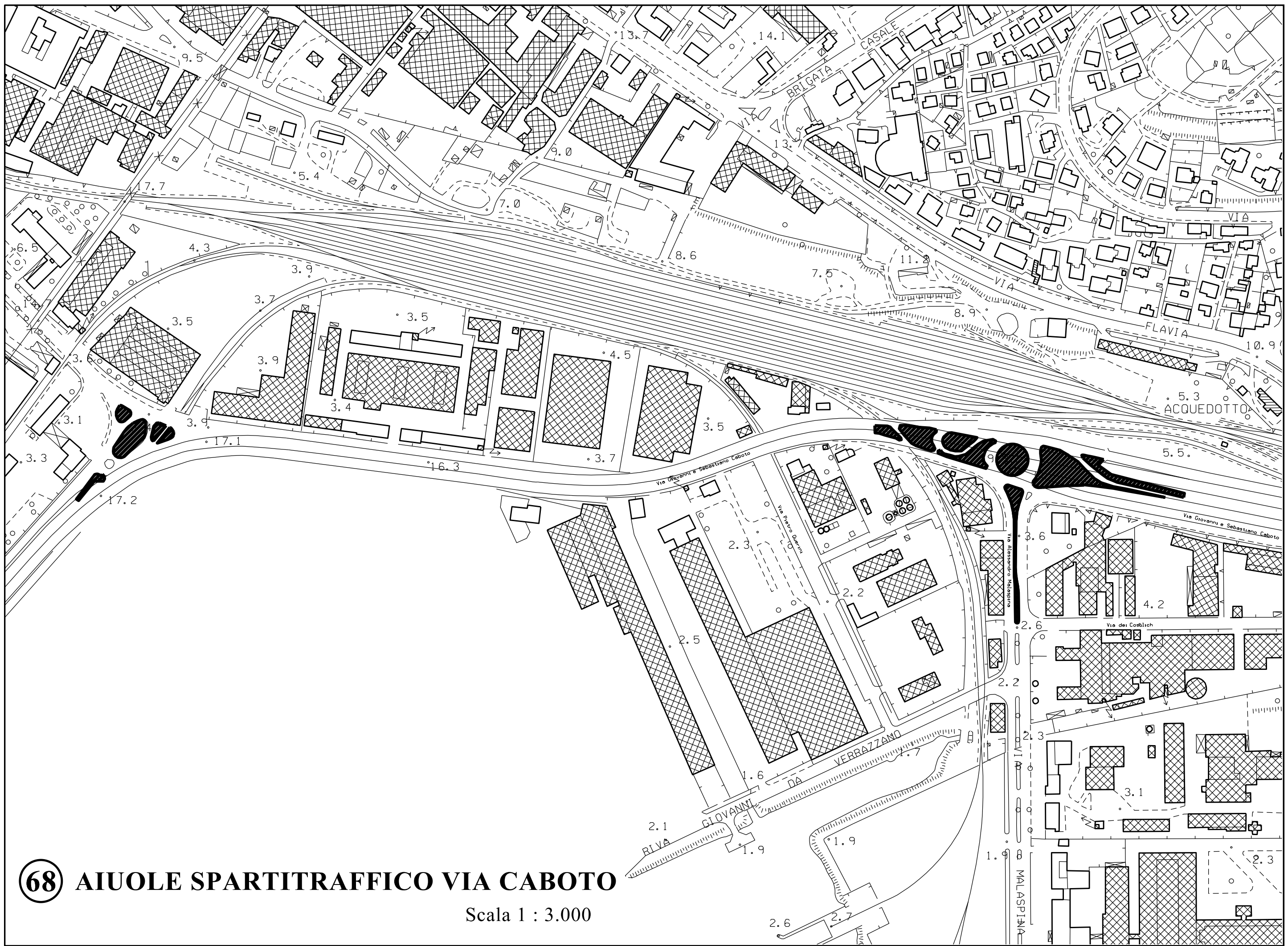
Scala 1 : 1.000



67 AREA VERDE VIA SALEM RIGUTTI

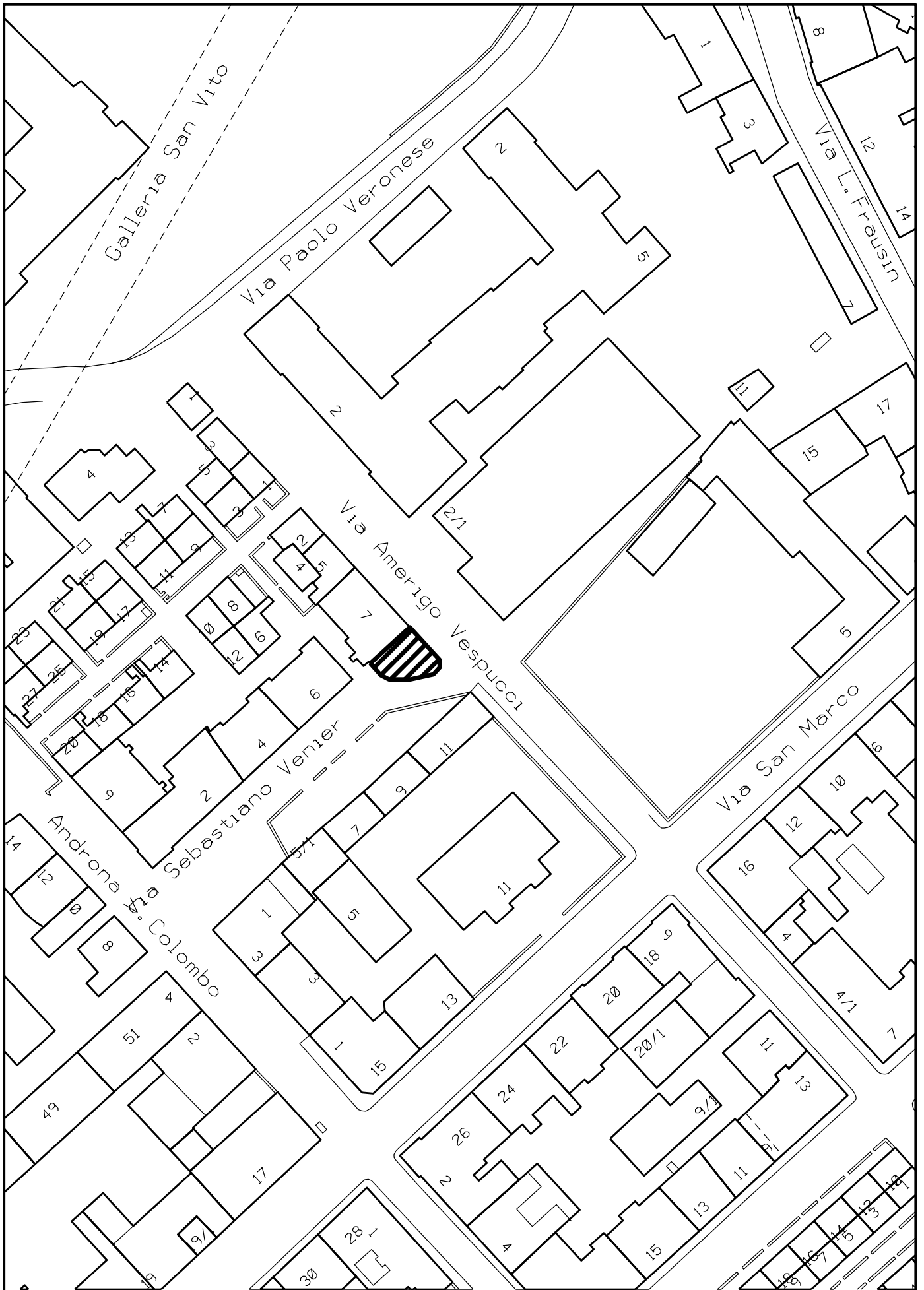
Superficie mq 5.000

Scala 1 : 1.000



68 AIUOLE SPARTITRAFFICO VIA CABOTO

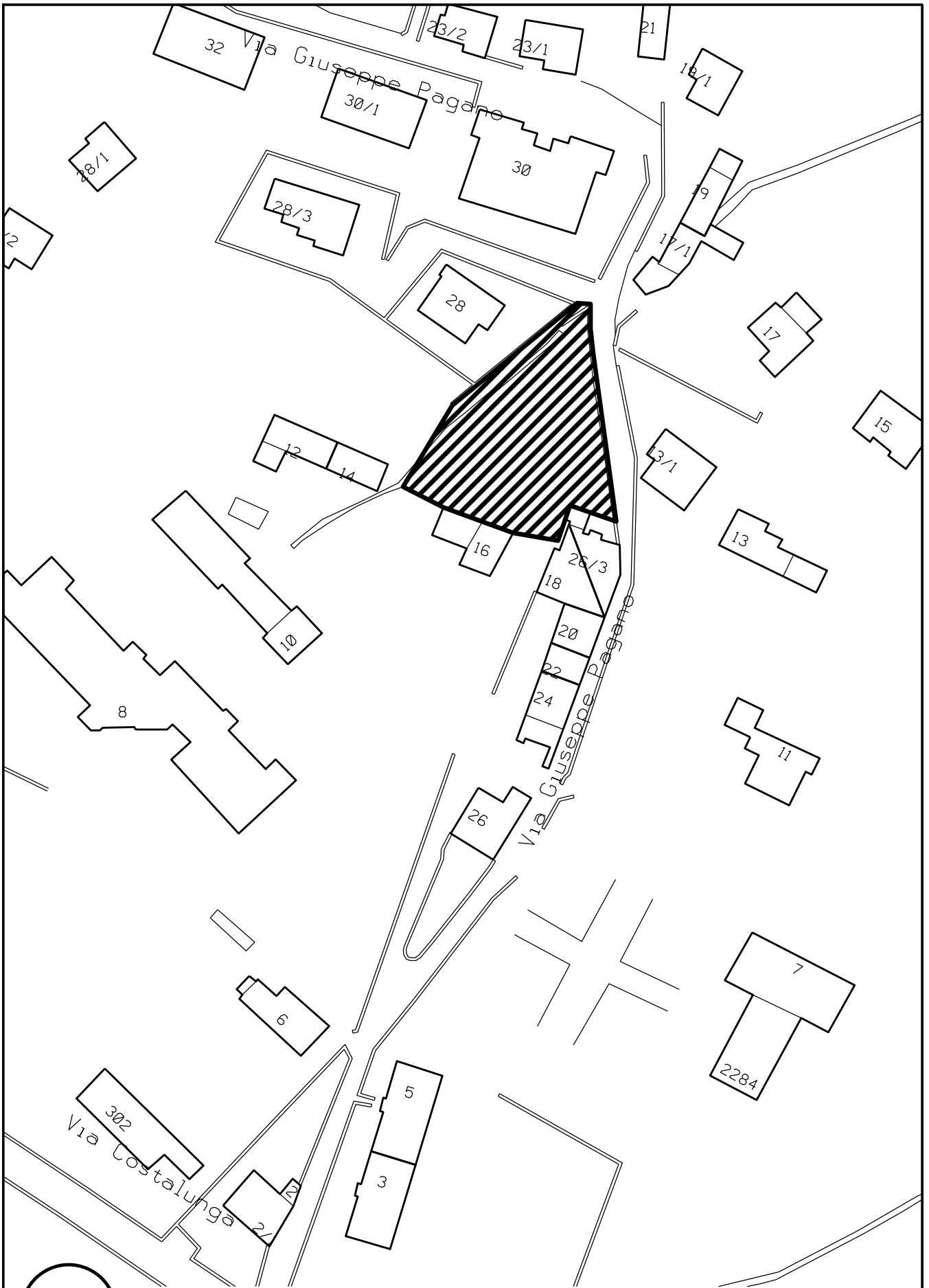
Scala 1 : 3.000



69

AIUOLA VIA VESPUCCI VENIER

Scala 1 : 1.000



70

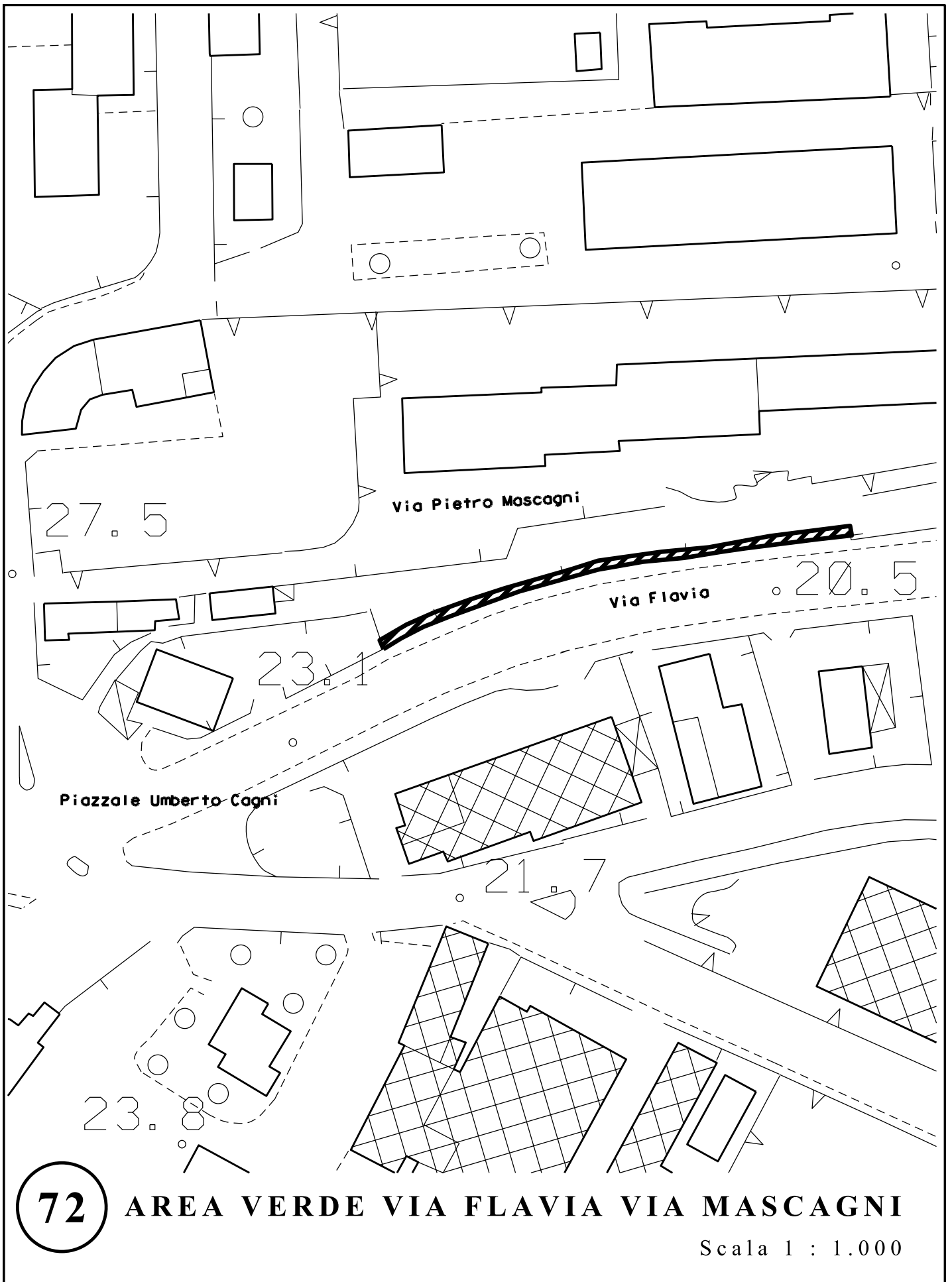
AREA VERDE VIA PAGANO

Scala 1 : 1.000



71

AIUOLE CHIESA VIA CARSIA



72

AREA VERDE VIA FLAVIA VIA MASCAGNI

Scala 1 : 1.000



73 AIUOLE SPARTITRAFFICO PROSECCO
MONTE GRISA

Scala 1 : 3.000



74

AREA VERDE PARCHEGGIO BASOVIZZA

Superficie mq. 800

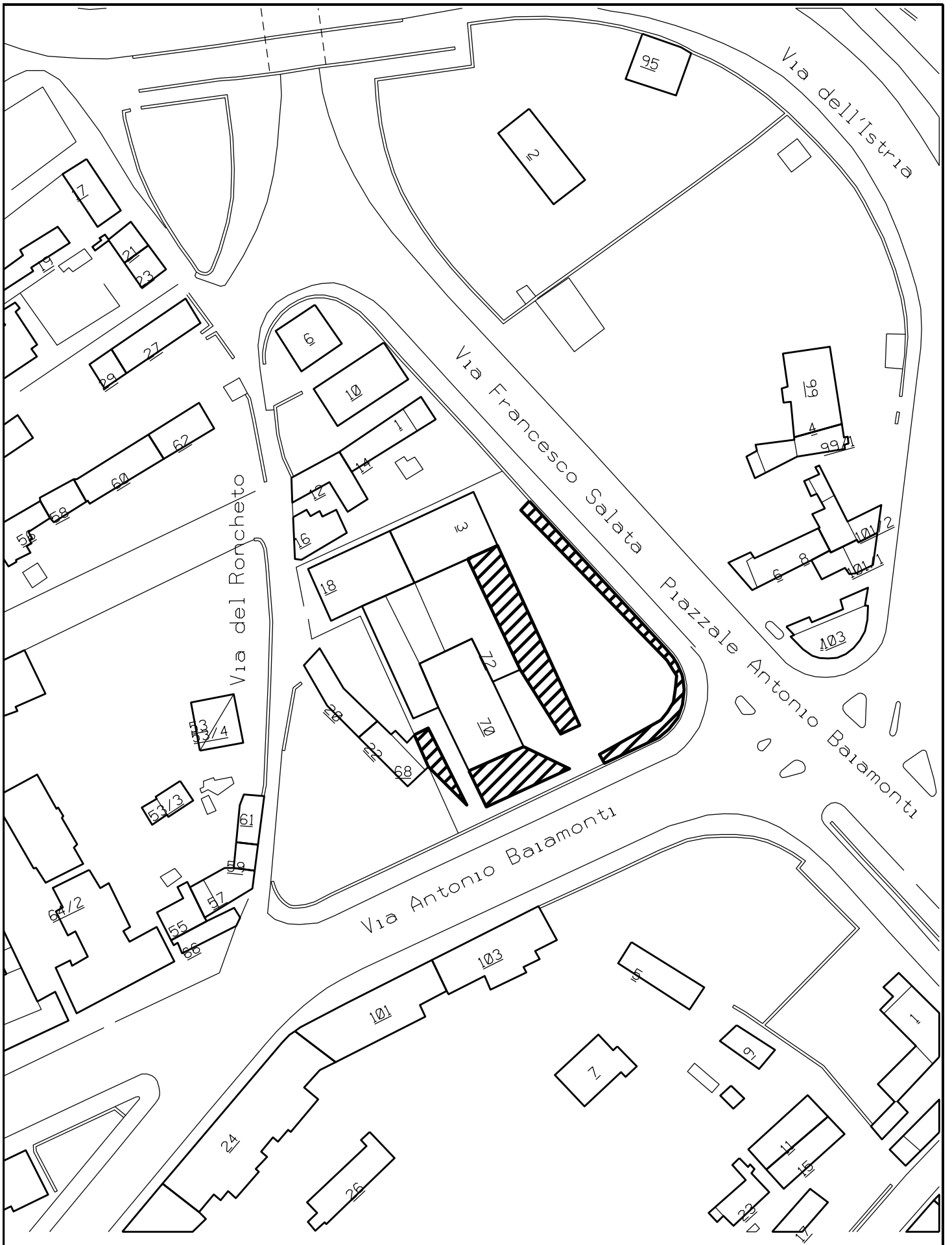
Scala 1 : 2.000



75

AREA GIOCHI NUOVO PARCHEGGIO PROSECCO

Scala 1 : 1.000

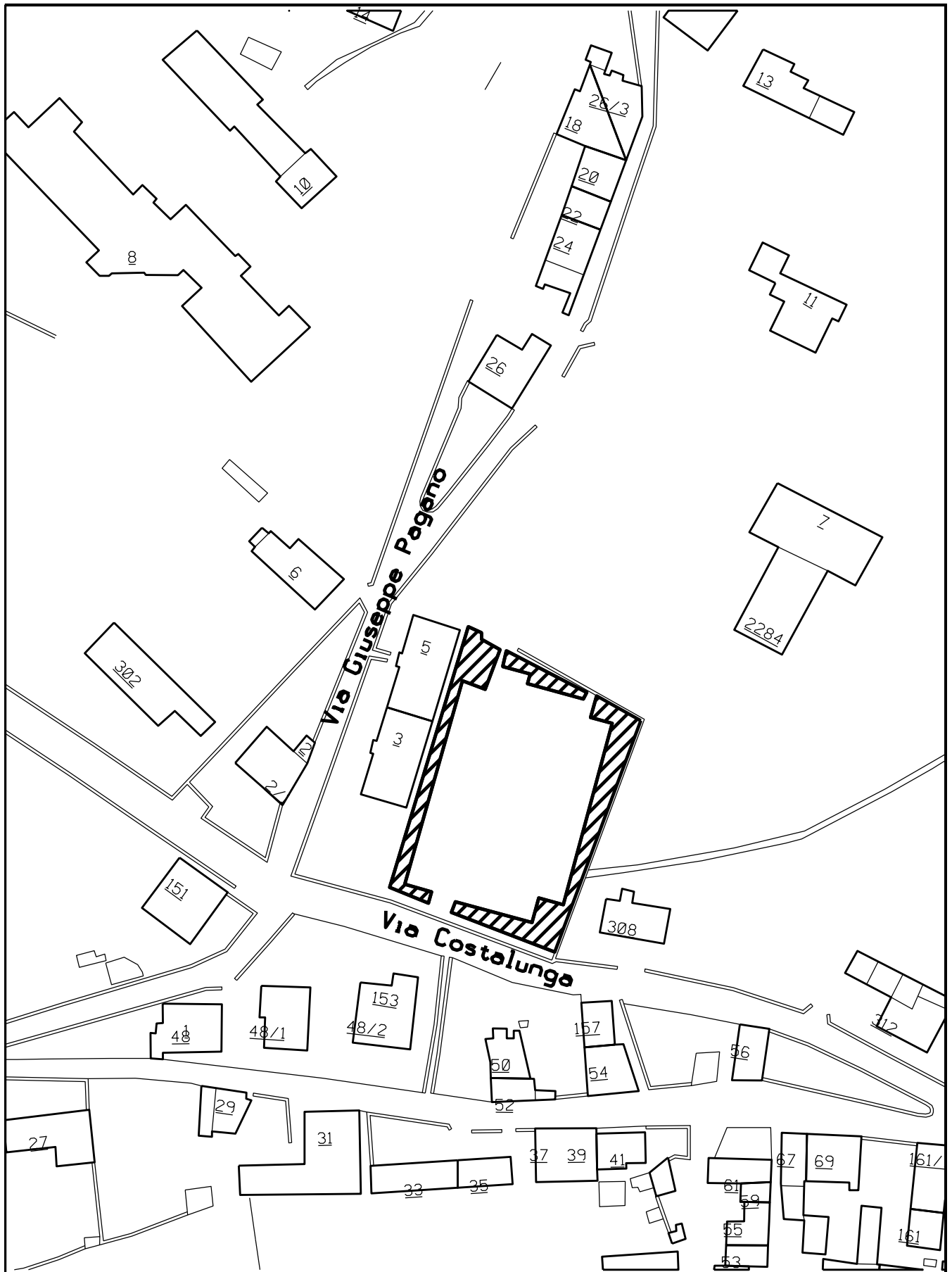


76

AREA VERDE VIE BAIAMONTI - SALATA

Superficie mq 600

Scala 1 : 1.000



77

**AREA VERDE PACHEGGIO
VIA PAGANO - VIA COSTALUNGA**

Scala 1 : 1.000

Elenco firmatari

ATTO SOTTOSCRITTO DIGITALMENTE AI SENSI DEL D.P.R. 445/2000 E DEL D.LGS. 82/2005 E SUCCESSIVE MODIFICHE E INTEGRAZIONI

Questo documento è stato firmato da:

NOME: CORTESE ENRICO

CODICE FISCALE: CRTNRC58S30L424X

DATA FIRMA: 28/11/2017 12:28:47

IMPRONTA: 0B858A87AA5EB4596940DAB57AF4F4FE7E69C2B5CBA4DA722B0CD90BBE203C59
7E69C2B5CBA4DA722B0CD90BBE203C59046975F6C0BF5D5FD81C6E0B85BD3B20
046975F6C0BF5D5FD81C6E0B85BD3B20AD04AC3B1D7DFB1820C74AD8945C10EB
AD04AC3B1D7DFB1820C74AD8945C10EB99EDD8D0D36A7437C3885077E0325E91